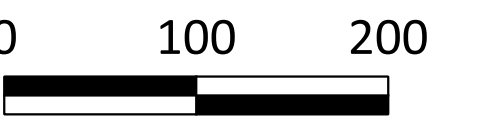



# Property Map South Bristol Maine



Scale:  
1" = 100 ft.

### Legend

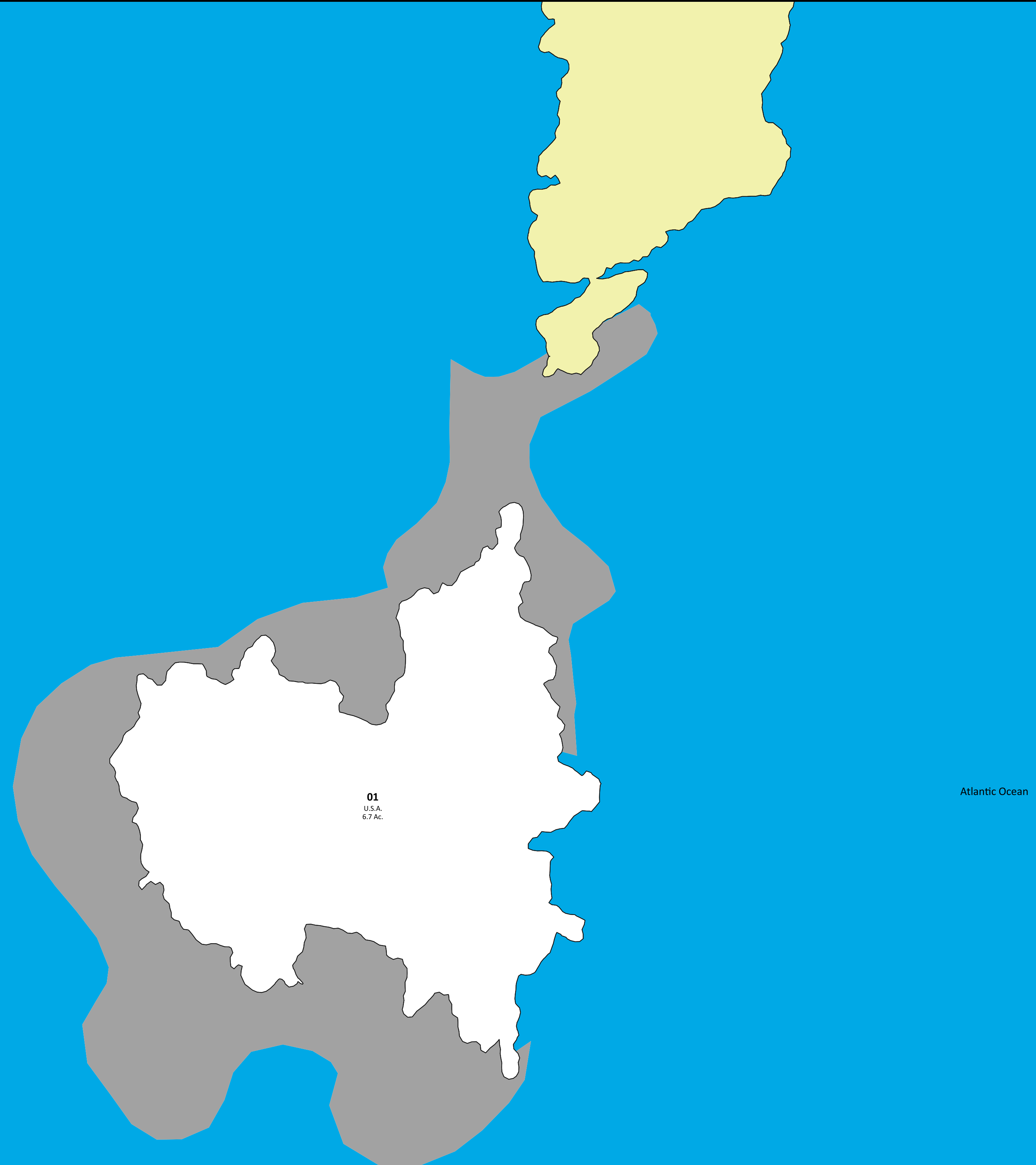
- Parcels
- This Map
- Adjacent Maps
- Private Roads
- Public Roads
- easements
- Subparcel lines
- 911\_Roads
- Secondary
- Local
- Private
- Streams
- NWI\_Wetlands
- Fresh Water Bodies
- Intertidal Flats and Ledges
- Tidal Waters

Source Documents:  
South Bristol Property Maps by James W. Sewall Co. and updated through 2014 by Maine Coast Surveying.  
Digital Property Maps prepared by Maine Coast Surveying in 2014 and updated through 2016.  
Digital Property Map updates by Maine Coast Surveying & Flood Consulting 2017 & 2018.  
Digital Property Map updates by Roderick H. Craib, Jr. (PLS 1191) 2019 - 2025.  
Maine Office of Geographic Information Systems digital data layers include:  
High resolution digital orthophotographs produced from aerial photos collected in the Spring of 2013 and 2018.  
Road Type contains Next Generation 9-1-1 road centerline and road name data last updated April 7, 2026.  
Streams depicts single line streams of Maine from USGS 1:24,000 scale quadrangles.  
Wetlands (NWI) contains USFW National Wetland Inventory polygon data for Maine at 1:24,000 scale.  
The tidal shore was developed from two foot contours derived from 2010 -2011 Lidar data courtesy of the USGS and the Maine Office of GIS.  
This revision is based only on plans, deeds and other data supplied by the Town of South Bristol.  
Owner's names may be abbreviated, simplified, or omitted to save space. See South Bristol Tax Records for complete names.  
The dimensions and areas shown were derived from this map for assessment purposes only. They may be different from previous tax maps, deeds, or surveys.

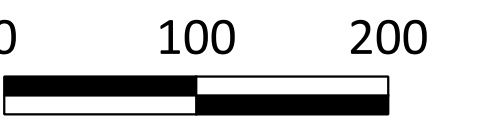

For Assessment Purposes Only  
Not a Boundary Survey  
Not To Be Used For  
Conveyances

prepared by:  
Roderick H. Craib, Jr.  
Professional Land Surveyor # 1191  
174 Fox Hill Road  
Walpole, ME 04573  
Revisions dated April 1, 2026  
Maps printed April 29, 2026

# Map 01



# Property Map South Bristol Maine



Scale:  
1" = 100 ft.

### Legend

- Parcels**
- This Map
  - Adjacent Maps
  - Private Roads
  - Public Roads
  - easements
  - Subparcel lines
  - 911\_Roads
  - Secondary
  - Local
  - Private
  - Streams
  - NWI\_Wetlands
  - Fresh Water Bodies
  - Intertidal Flats and Ledges
  - Tidal Waters

Source Documents:

South Bristol Property Maps by James W. Sewall Co. and updated through 2014 by Maine Coast Surveying.

Digital Property Maps prepared by Maine Coast Surveying in 2014 and updated through 2016.

Digital Property Map updates by Maine Coast Surveying & Flood Consulting 2017 & 2018.

Digital Property Map updates by Roderick H. Craib, Jr. (PLS 1191) 2019 - 2025.

Maine Office of Geographic Information Systems digital data layers include:

High resolution digital orthophotographs produced from aerial photos collected in the Spring of 2013 and 2018.

Road Type contains Next Generation 9-1-1 road centerline and road name data last updated April 7, 2026.

Streams depicts single line streams of Maine from USGS 1:24,000 scale quadrangles.

Wetlands (NWI) contains USFW National Wetland Inventory polygon data for Maine at 1:24,000 scale.

The tidal shore was developed from two foot contours derived from 2010 -2011 Lidar data courtesy of the USGS and the Maine Office of GIS.

This revision is based only on plans, deeds and other data supplied by the Town of South Bristol.

Owner's names may be abbreviated, simplified, or omitted to save space. See South Bristol Tax Records for complete names.

The dimensions and areas shown were derived from this map for assessment purposes only. They may be different from previous tax maps, deeds, or surveys.

**For Assessment Purposes Only  
Not a Boundary Survey  
Not To Be Used For  
Conveyances**

prepared by:  
Roderick H. Craib, Jr.  
Professional Land Surveyor # 1191  
174 Fox Hill Road  
Walpole, ME 04573

Revisions dated April 1, 2026  
Maps printed April 29, 2026

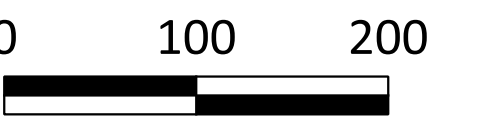

# Map 01



Atlantic Ocean

01  
U.S.A.  
6.7 Ac.

# Property Map South Bristol Maine



Scale:  
1" = 100 ft.

### Legend

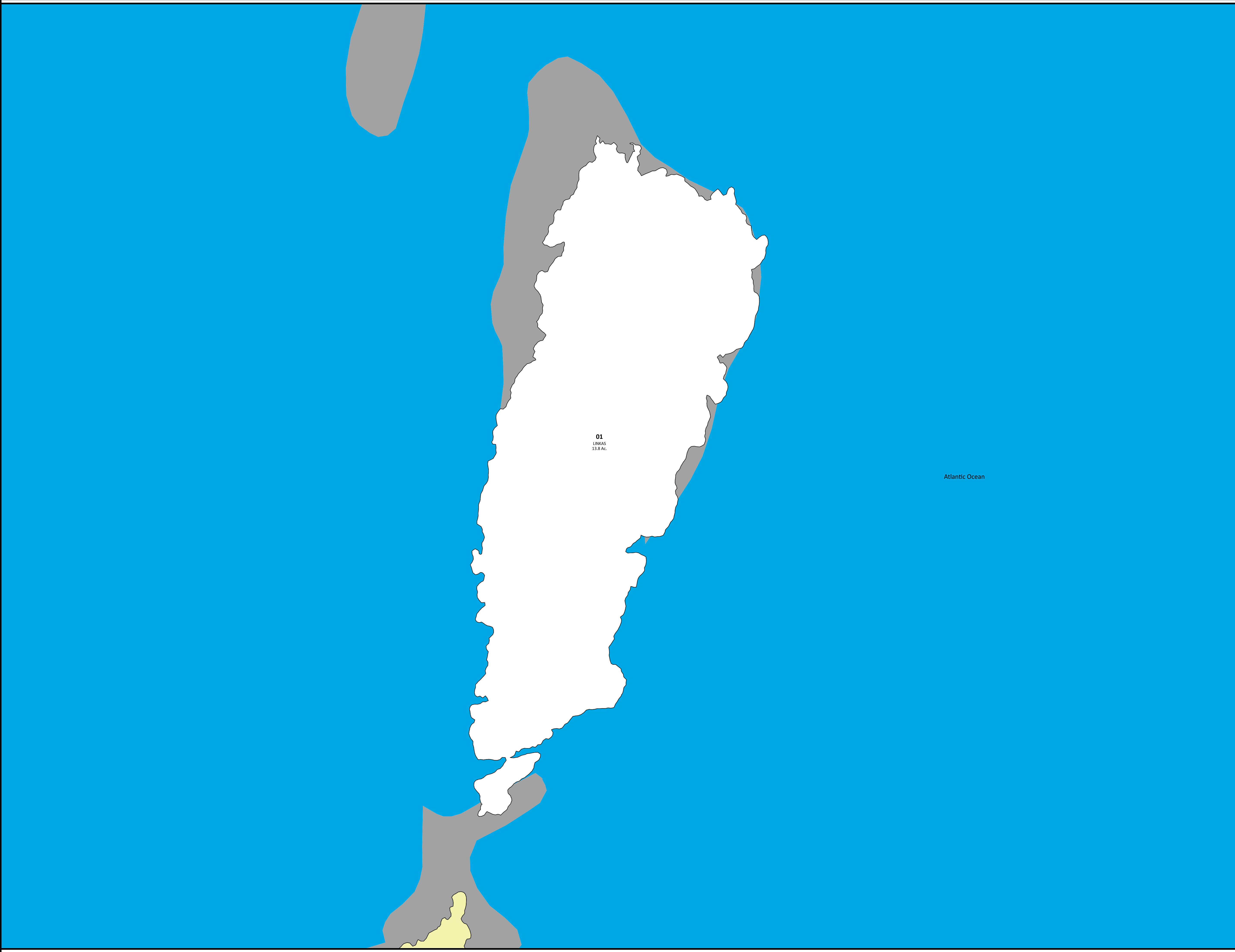
- Parcels**
- This Map
  - Adjacent Maps
  - Private Roads
  - Public Roads
  - easements
  - Subparcel lines
  - 911\_Roads
  - Secondary
  - Local
  - Private
  - Streams
  - NWI\_Wetlands
  - Fresh Water Bodies
  - Intertidal Flats and Ledges
  - Tidal Waters

Source Documents:  
 South Bristol Property Maps by James W. Sewall Co. and updated through 2014 by Maine Coast Surveying.  
 Digital Property Maps prepared by Maine Coast Surveying in 2014 and updated through 2016.  
 Digital Property Map updates by Maine Coast Surveying & Flood Consulting 2017 & 2018.  
 Digital Property Map updates by Roderick H. Craib, Jr. (PLS 1191) 2019 - 2025.  
 Maine Office of Geographic Information Systems digital data layers include:  
 High resolution digital orthophotographs produced from aerial photos collected in the Spring of 2013 and 2018.  
 Road Type contains Next Generation 9-1-1 road centerline and road name data last updated April 7, 2026.  
 Streams depicts single line streams of Maine from USGS 1:24,000 scale quadrangles.  
 Wetlands (NWI) contains USFW National Wetland Inventory polygon data for Maine at 1:24,000 scale.  
 The tidal shore was developed from two foot contours derived from 2010 -2011 Lidar data courtesy of the USGS and the Maine Office of GIS.  
 This revision is based only on plans, deeds and other data supplied by the Town of South Bristol.  
 Owner's names may be abbreviated, simplified, or omitted to save space. See South Bristol Tax Records for complete names.  
 The dimensions and areas shown were derived from this map for assessment purposes only. They may be different from previous tax maps, deeds, or surveys.

**For Assessment Purposes Only  
 Not a Boundary Survey  
 Not To Be Used For  
 Conveyances**

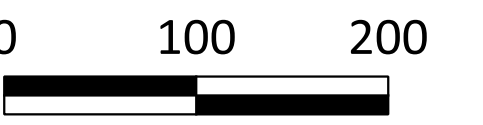

prepared by:  
 Roderick H. Craib, Jr.  
 Professional Land Surveyor # 1191  
 174 Fox Hill Road  
 Walpole, ME 04573  
 Revisions dated April 1, 2026  
 Maps printed April 29, 2026

# Map 02



Atlantic Ocean

# Property Map South Bristol Maine



Scale:  
1" = 100 ft.

### Legend

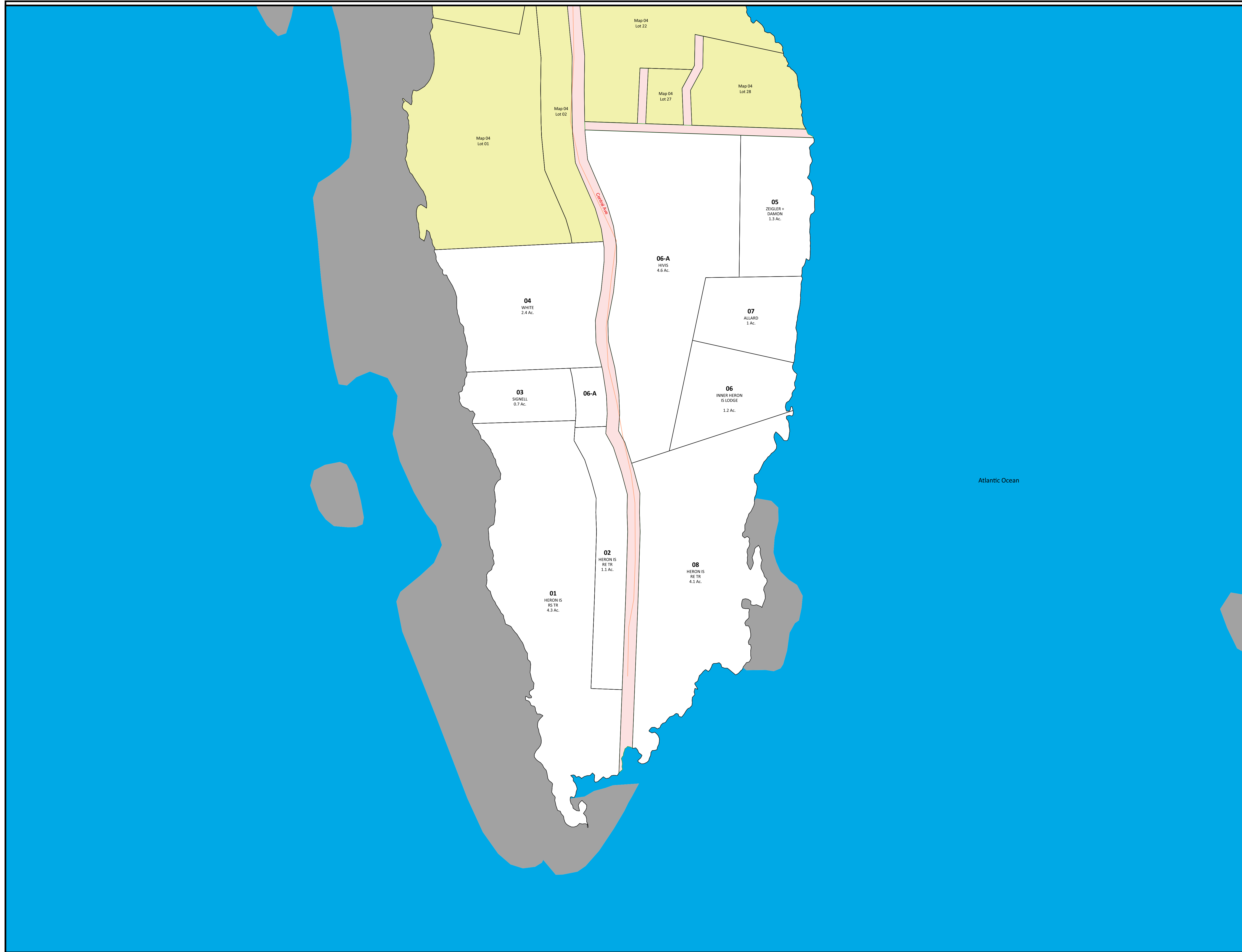
- Parcels**
- This Map
  - Adjacent Maps
  - Private Roads
  - Public Roads
  - easements
  - Subparcel lines
  - 911\_Roads
  - Secondary
  - Local
  - Private
  - Streams
  - NWI\_Wetlands
  - Fresh Water Bodies
  - Intertidal Flats and Ledges
  - Tidal Waters

Source Documents:  
 South Bristol Property Maps by James W. Sewall Co. and updated through 2014 by Maine Coast Surveying.  
 Digital Property Maps prepared by Maine Coast Surveying in 2014 and updated through 2016.  
 Digital Property Map updates by Maine Coast Surveying & Flood Consulting 2017 & 2018.  
 Digital Property Map updates by Roderick H. Craib, Jr. (PLS 1191) 2019 - 2025.  
 Maine Office of Geographic Information Systems digital data layers include:  
 High resolution digital orthophotographs produced from aerial photos collected in the Spring of 2013 and 2018.  
 Road Type contains Next Generation 9-1-1 road centerline and road name data last updated April 7, 2026.  
 Streams depicts single line streams of Maine from USGS 1:24,000 scale quadrangles.  
 Wetlands (NWI) contains USFW National Wetland Inventory polygon data for Maine at 1:24,000 scale.  
 The tidal shore was developed from two foot contours derived from 2010 -2011 Lidar data courtesy of the USGS and the Maine Office of GIS.  
 This revision is based only on plans, deeds and other data supplied by the Town of South Bristol.  
 Owner's names may be abbreviated, simplified, or omitted to save space. See South Bristol Tax Records for complete names.  
 The dimensions and areas shown were derived from this map for assessment purposes only. They may be different from previous tax maps, deeds, or surveys.

**For Assessment Purposes Only  
 Not a Boundary Survey  
 Not To Be Used For  
 Conveyances**

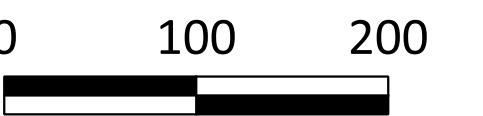

prepared by:  
 Roderick H. Craib, Jr.  
 Professional Land Surveyor # 1191  
 174 Fox Hill Road  
 Walpole, ME 04573  
 Revisions dated April 1, 2026  
 Maps printed April 29, 2026

# Map 03



Atlantic Ocean

# Property Map South Bristol Maine



Scale:  
1" = 100 ft.

### Legend

- Parcels**
- This Map
  - Adjacent Maps
  - Private Roads
  - Public Roads
  - easements
  - Subparcel lines
  - 911\_Roads
  - Secondary
  - Local
  - Private
  - Streams
  - NWI\_Wetlands
  - Fresh Water Bodies
  - Intertidal Flats and Ledges
  - Tidal Waters

Source Documents:

South Bristol Property Maps by James W. Sewall Co. and updated through 2014 by Maine Coast Surveying.

Digital Property Maps prepared by Maine Coast Surveying in 2014 and updated through 2016.

Digital Property Map updates by Maine Coast Surveying & Flood Consulting 2017 & 2018.

Digital Property Map updates by Roderick H. Craib, Jr. (PLS 1191) 2019 - 2025.

Maine Office of Geographic Information Systems digital data layers include:

- High resolution digital orthophotographs produced from aerial photos collected in the Spring of 2013 and 2018.
- Road Type contains Next Generation 9-1-1 road centerline and road name data last updated April 7, 2026.
- Streams depicts single line streams of Maine from USGS 1:24,000 scale quadrangles.
- Wetlands (NWI) contains USFW National Wetland Inventory polygon data for Maine at 1:24,000 scale.
- The tidal shore was developed from two foot contours derived from 2010 -2011 Lidar data courtesy of the USGS and the Maine Office of GIS.

This revision is based only on plans, deeds and other data supplied by the Town of South Bristol.

Owner's names may be abbreviated, simplified, or omitted to save space. See South Bristol Tax Records for complete names.

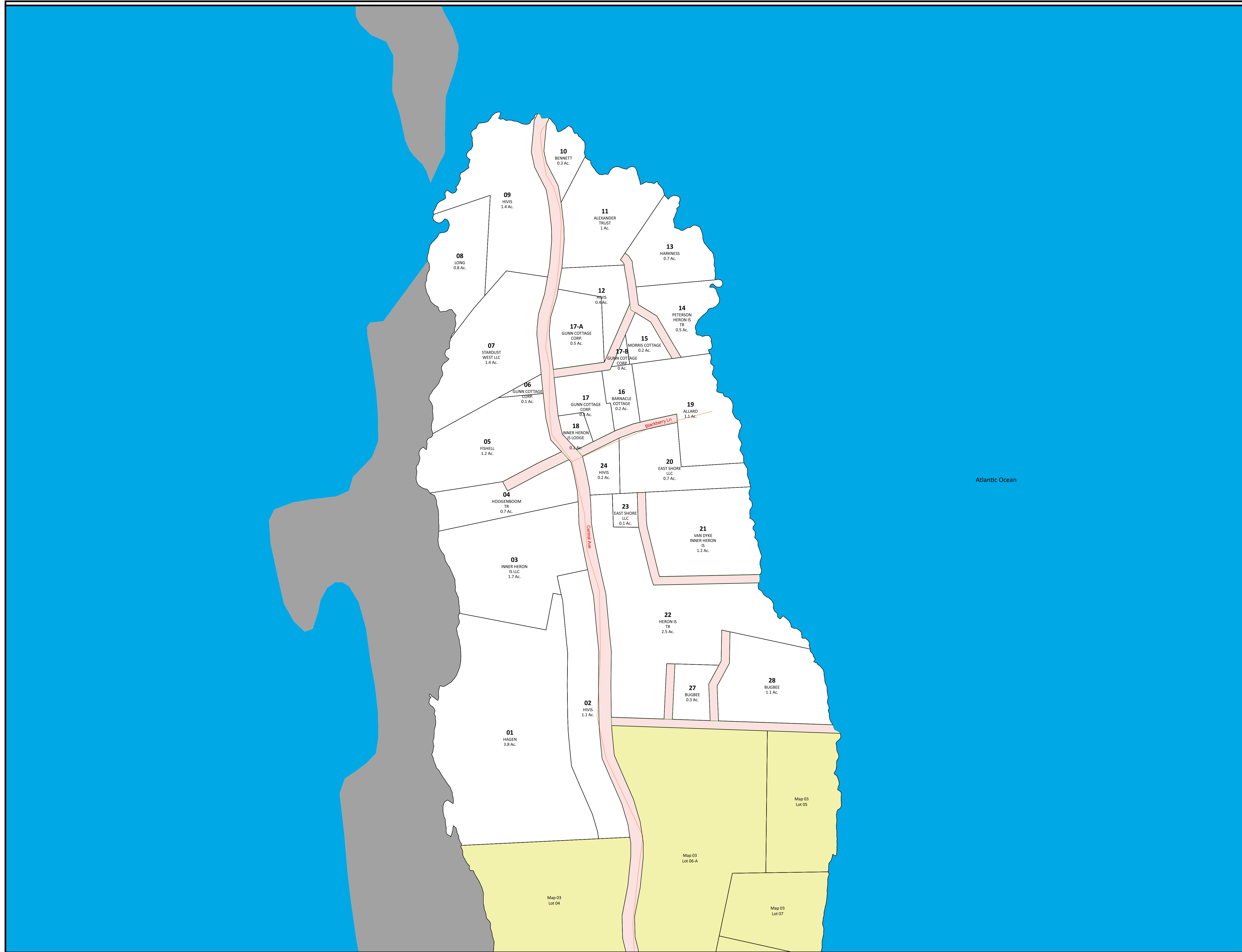
The dimensions and areas shown were derived from this map for assessment purposes only. They may be different from previous tax maps, deeds, or surveys.

**For Assessment Purposes Only  
Not a Boundary Survey  
Not To Be Used For  
Conveyances**

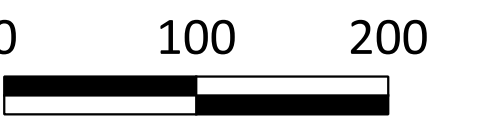

prepared by:  
Roderick H. Craib, Jr.  
Professional Land Surveyor # 1191  
174 Fox Hill Road  
Walpole, ME 04573

Revisions dated April 1, 2026  
Maps printed April 29, 2026

# Map 04



# Property Map South Bristol Maine



Scale:  
1" = 100 ft.

### Legend

- Parcels**
- This Map
  - Adjacent Maps
  - Private Roads
  - Public Roads
  - easements
  - Subparcel lines
  - 911\_Roads
  - Secondary
  - Local
  - Private
  - Streams
  - NWI\_Wetlands
  - Fresh Water Bodies
  - Intertidal Flats and Ledges
  - Tidal Waters

Source Documents:

South Bristol Property Maps by James W. Sewall Co. and updated through 2014 by Maine Coast Surveying.

Digital Property Maps prepared by Maine Coast Surveying in 2014 and updated through 2016.

Digital Property Map updates by Maine Coast Surveying & Flood Consulting 2017 & 2018.

Digital Property Map updates by Roderick H. Craib, Jr. (PLS 1191) 2019 - 2025.

Maine Office of Geographic Information Systems digital data layers include:

High resolution digital orthophotographs produced from aerial photos collected in the Spring of 2013 and 2018.

Road Type contains Next Generation 9-1-1 road centerline and road name data last updated April 7, 2026.

Streams depicts single line streams of Maine from USGS 1:24,000 scale quadrangles.

Wetlands (NWI) contains USFW National Wetland Inventory polygon data for Maine at 1:24,000 scale.

The tidal shore was developed from two foot contours derived from 2010 -2011 Lidar data courtesy of the USGS and the Maine Office of GIS.

This revision is based only on plans, deeds and other data supplied by the Town of South Bristol.

Owner's names may be abbreviated, simplified, or omitted to save space. See South Bristol Tax Records for complete names.

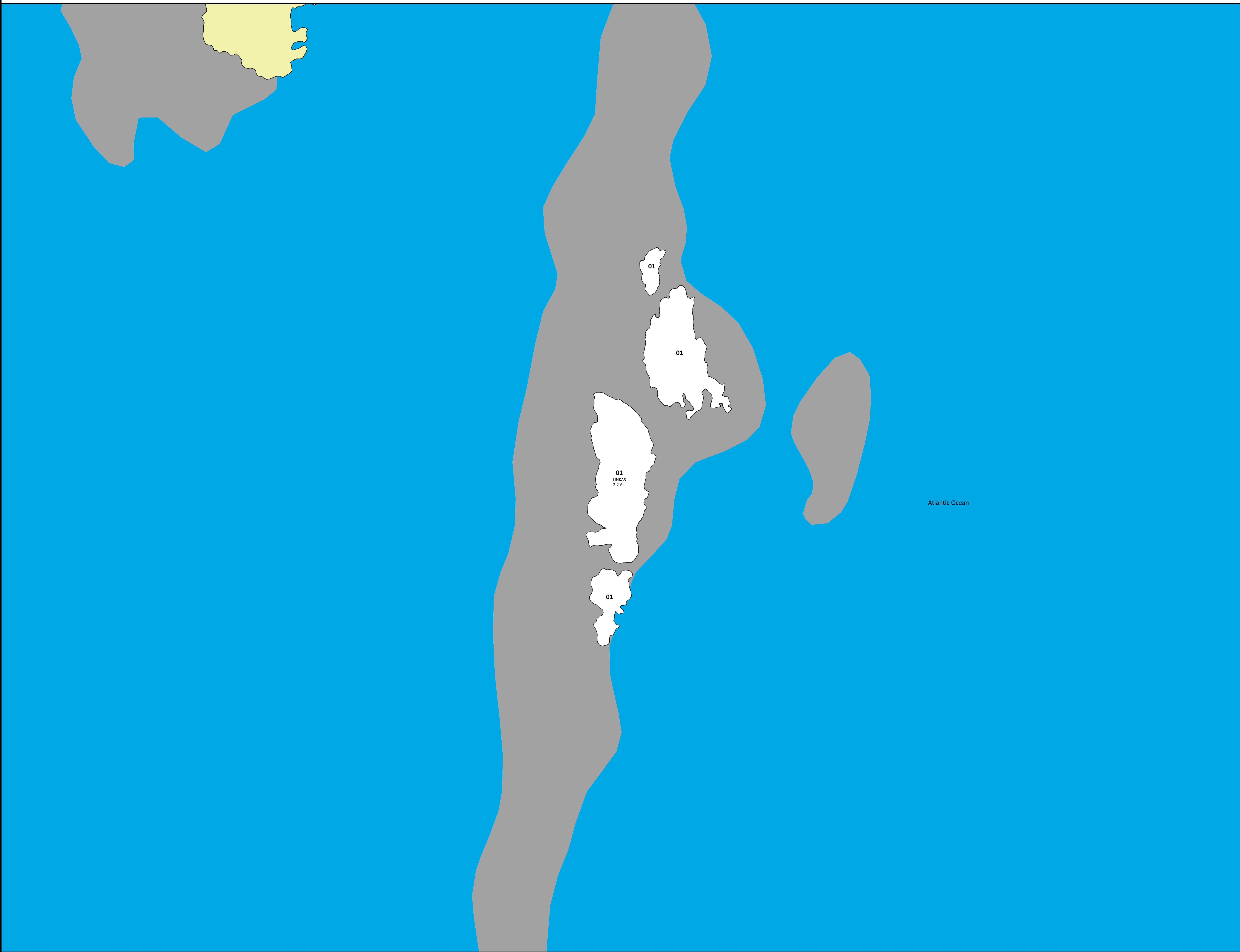
The dimensions and areas shown were derived from this map for assessment purposes only. They may be different from previous tax maps, deeds, or surveys.

**For Assessment Purposes Only  
Not a Boundary Survey  
Not To Be Used For  
Conveyances**

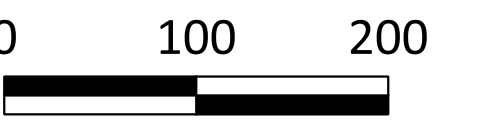

prepared by:  
Roderick H. Craib, Jr.  
Professional Land Surveyor # 1191  
174 Fox Hill Road  
Walpole, ME 04573

Revisions dated April 1, 2026  
Maps printed April 29, 2026

# Map 05



# Property Map South Bristol Maine



Scale:  
1" = 100 ft.

### Legend

- Parcels**
- This Map
  - Adjacent Maps
  - Private Roads
  - Public Roads
  - easements
  - Subparcel lines
  - 911\_Roads
  - Secondary
  - Local
  - Private
  - Streams
  - NWI\_Wetlands
  - Fresh Water Bodies
  - Intertidal Flats and Ledges
  - Tidal Waters

Source Documents:

South Bristol Property Maps by James W. Sewall Co. and updated through 2014 by Maine Coast Surveying.

Digital Property Maps prepared by Maine Coast Surveying in 2014 and updated through 2016.

Digital Property Map updates by Maine Coast Surveying & Flood Consulting 2017 & 2018.

Digital Property Map updates by Roderick H. Craib, Jr. (PLS 1191) 2019 - 2025.

Maine Office of Geographic Information Systems digital data layers include:

High resolution digital orthophotographs produced from aerial photos collected in the Spring of 2013 and 2018.

Road Type contains Next Generation 9-1-1 road centerline and road name data last updated April 7, 2026.

Streams depicts single line streams of Maine from USGS 1:24,000 scale quadrangles.

Wetlands (NWI) contains USFW National Wetland Inventory polygon data for Maine at 1:24,000 scale.

The tidal shore was developed from two foot contours derived from 2010 -2011 Lidar data courtesy of the USGS and the Maine Office of GIS.

This revision is based only on plans, deeds and other data supplied by the Town of South Bristol.

Owner's names may be abbreviated, simplified, or omitted to save space. See South Bristol Tax Records for complete names.

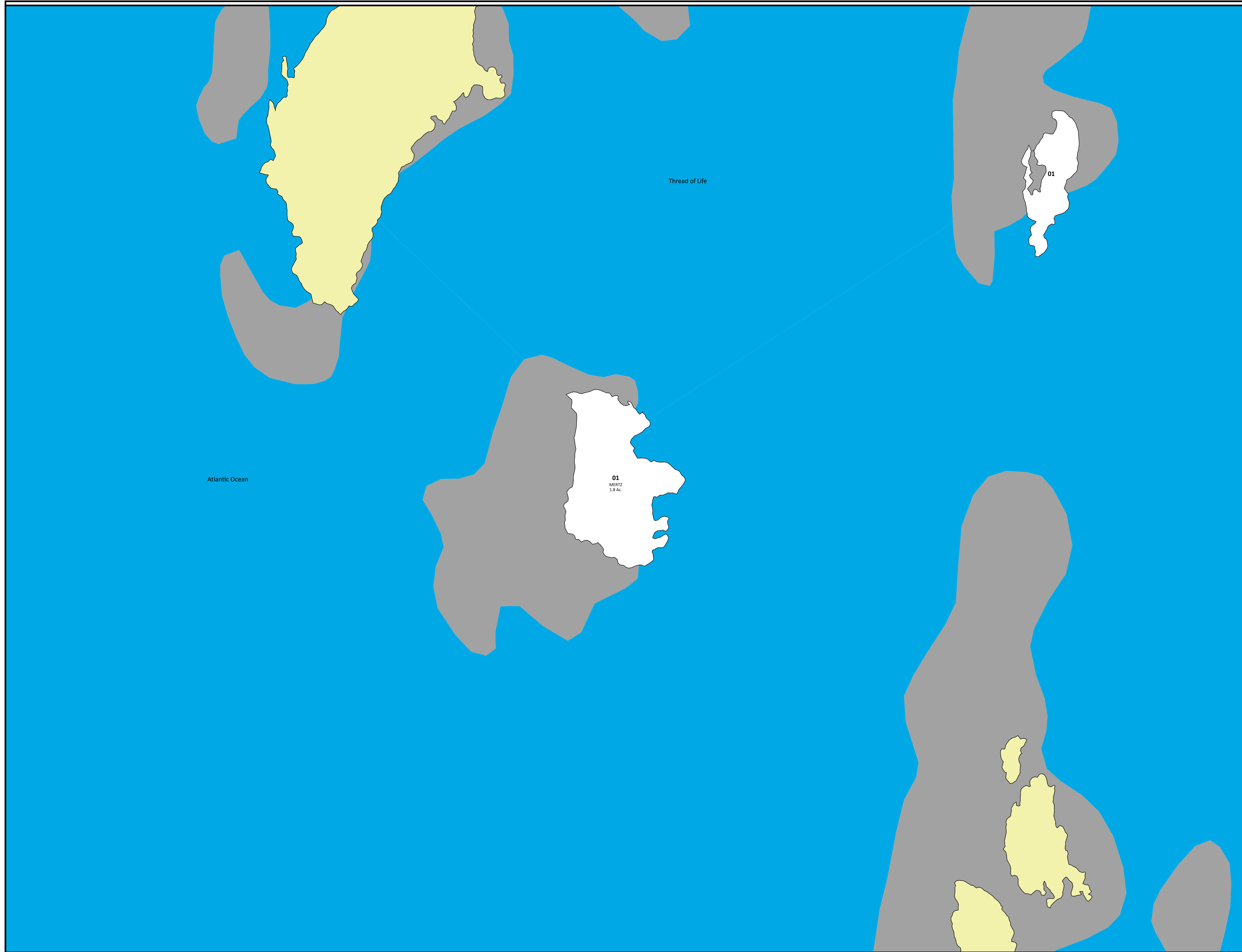
The dimensions and areas shown were derived from this map for assessment purposes only. They may be different from previous tax maps, deeds, or surveys.

**For Assessment Purposes Only  
Not a Boundary Survey  
Not To Be Used For  
Conveyances**

prepared by:  
Roderick H. Craib, Jr.  
Professional Land Surveyor # 1191  
174 Fox Hill Road  
Walpole, ME 04573

Revisions dated April 1, 2026  
Maps printed April 29, 2026

# Map 06

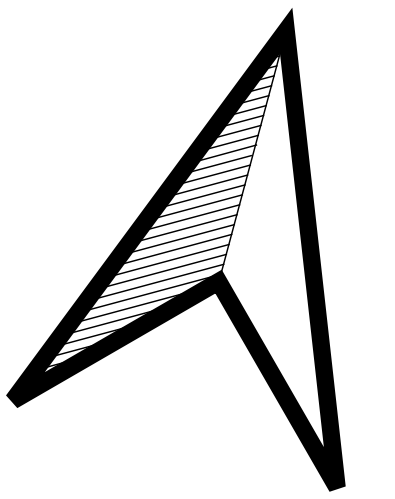


Atlantic Ocean

Thread of Life

**01**  
MERTZ  
1.8 Ac.

# Property Map South Bristol Maine



0 100 200

Scale:  
1" = 100 ft.

## Legend

- Parcels**
- This Map
  - Adjacent Maps
  - Private Roads
  - Public Roads
  - easements
  - Subparcel lines
  - 911\_Roads
  - Secondary
  - Local
  - Private
  - Streams
  - NWI\_Wetlands
  - Fresh Water Bodies
  - Intertidal Flats and Ledges
  - Tidal Waters

### Source Documents:

South Bristol Property Maps by James W. Sewall Co. and updated through 2014 by Maine Coast Surveying.

Digital Property Maps prepared by Maine Coast Surveying in 2014 and updated through 2016.

Digital Property Map updates by Maine Coast Surveying & Flood Consulting 2017 & 2018.

Digital Property Map updates by Roderick H. Craib, Jr. (PLS 1191) 2019 - 2025.

Maine Office of Geographic Information Systems digital data layers include:

High resolution digital orthophotographs produced from aerial photos collected in the Spring of 2013 and 2018.

Road Type contains Next Generation 9-1-1 road centerline and road name data last updated April 7, 2026.

Streams depicts single line streams of Maine from USGS 1:24,000 scale quadrangles.

Wetlands (NWI) contains USFW National Wetland Inventory polygon data for Maine at 1:24,000 scale.

The tidal shore was developed from two foot contours derived from 2010 -2011 Lidar data courtesy of the USGS and the Maine Office of GIS.

This revision is based only on plans, deeds and other data supplied by the Town of South Bristol.

Owner's names may be abbreviated, simplified, or omitted to save space. See South Bristol Tax Records for complete names.

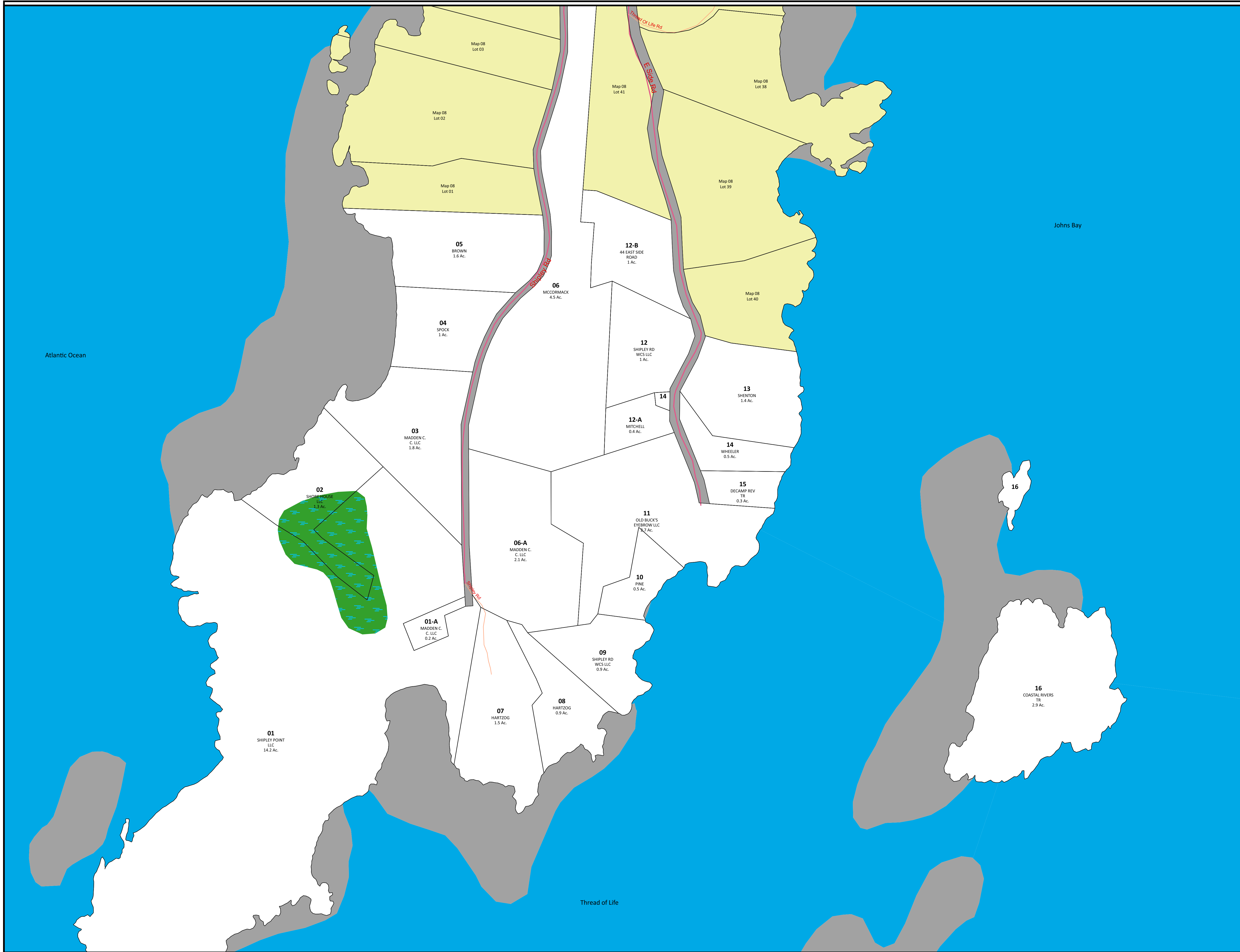
The dimensions and areas shown were derived from this map for assessment purposes only. They may be different from previous tax maps, deeds, or surveys.

**For Assessment Purposes Only  
Not a Boundary Survey  
Not To Be Used For  
Conveyances**

prepared by:  
Roderick H. Craib, Jr.  
Professional Land Surveyor # 1191  
174 Fox Hill Road  
Walpole, ME 04573

Revisions dated April 1, 2026  
Maps printed April 29, 2026

# Map 07



Atlantic Ocean

Johns Bay

Thread of Life

01  
SHIPLEY POINT  
LLC  
14.2 Ac.

02  
SHOREHOUSE  
LLC  
1.3 Ac.

01-A  
MADDEN C.  
C. LLC  
0.2 Ac.

03  
MADDEN C.  
C. LLC  
1.8 Ac.

04  
SPOCK  
1 Ac.

05  
BROWN  
1.6 Ac.

07  
HARTZOG  
1.5 Ac.

08  
HARTZOG  
0.9 Ac.

09  
SHIPLEY RD  
WCS LLC  
0.9 Ac.

10  
PINE  
0.5 Ac.

11  
OLD BUCK'S  
EYEBROW LLC  
2.7 Ac.

12-A  
MITCHELL  
0.4 Ac.

12  
SHIPLEY RD  
WCS LLC  
1 Ac.

12-B  
44 EAST SIDE  
ROAD  
1 Ac.

15  
DECAMP REV  
TR  
0.3 Ac.

14  
WHEELER  
0.5 Ac.

13  
SHENTON  
1.4 Ac.

Map 08  
Lot 40

Map 08  
Lot 39

Map 08  
Lot 38

Map 08  
Lot 41

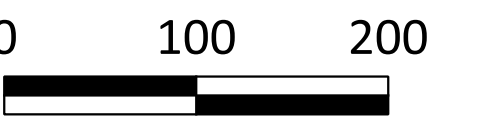
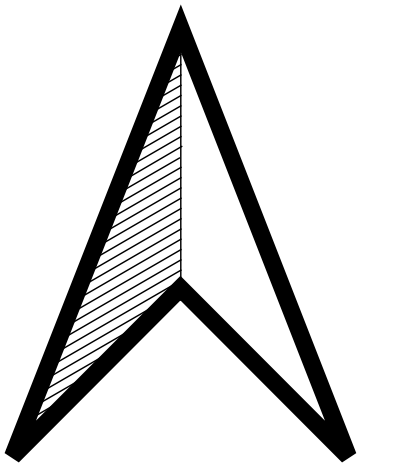
Map 08  
Lot 03

Map 08  
Lot 02

Map 08  
Lot 01

16  
COASTAL RIVERS  
TR  
2.9 Ac.

# Property Map South Bristol Maine



Scale:  
1" = 100 ft.

### Legend

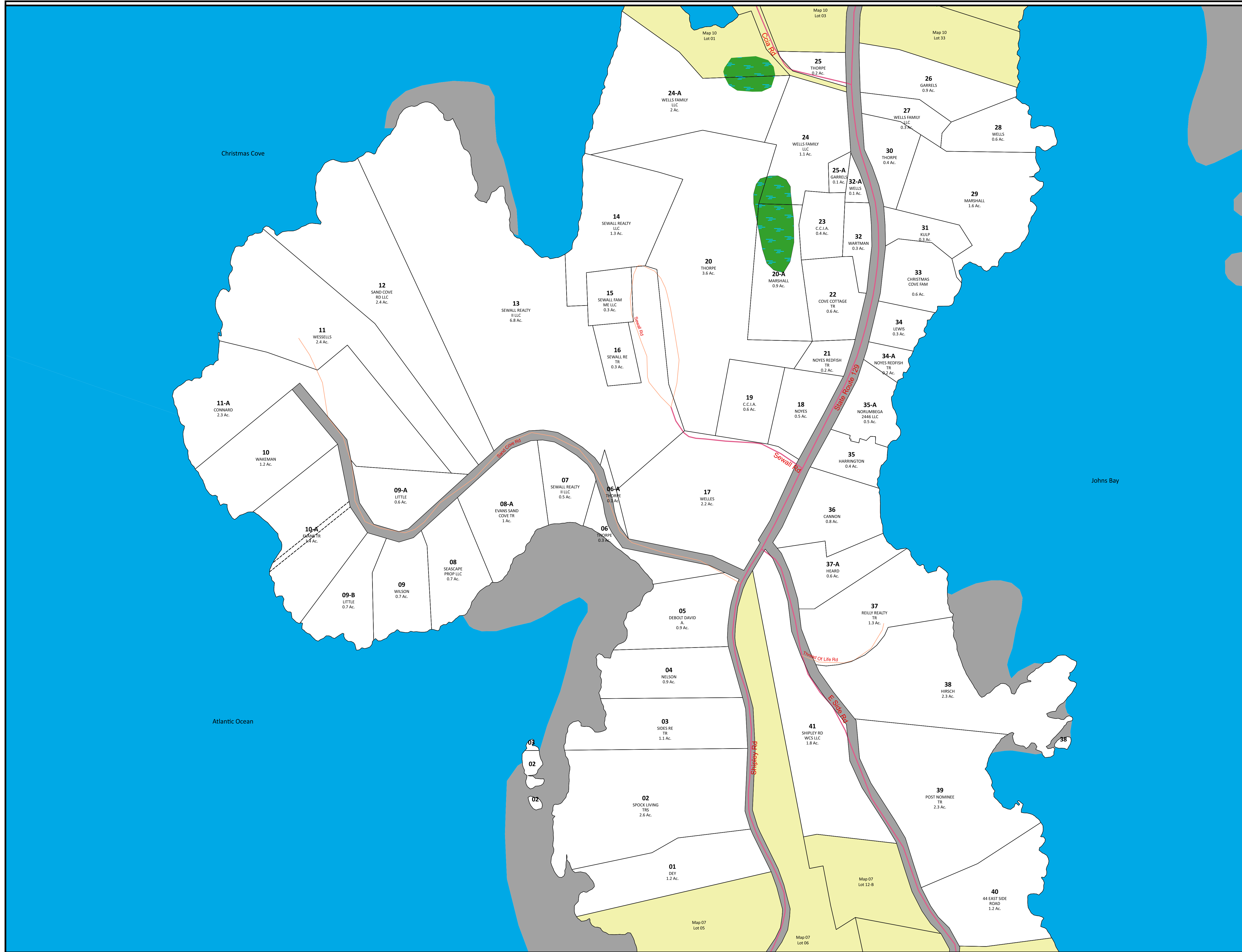
- Parcels**
- This Map
  - Adjacent Maps
  - Private Roads
  - Public Roads
  - Easements
  - Subparcel lines
  - 911\_Roads
  - Secondary
  - Local
  - Private
  - Streams
  - NWI\_Wetlands
  - Fresh Water Bodies
  - Intertidal Flats and Ledges
  - Tidal Waters

Source Documents:  
 South Bristol Property Maps by James W. Sewall Co. and updated through 2014 by Maine Coast Surveying.  
 Digital Property Maps prepared by Maine Coast Surveying in 2014 and updated through 2016.  
 Digital Property Map updates by Maine Coast Surveying & Flood Consulting 2017 & 2018.  
 Digital Property Map updates by Roderick H. Craib, Jr. (PLS 1191) 2019 - 2025.  
 Maine Office of Geographic Information Systems digital data layers include:  
 High resolution digital orthophotographs produced from aerial photos collected in the Spring of 2013 and 2018.  
 Road Type contains Next Generation 9-1-1 road centerline and road name data last updated April 7, 2025.  
 Streams depicts single line streams of Maine from USGS 1:24,000 scale quadrangles.  
 Wetlands (NWI) contains USFW National Wetland Inventory polygon data for Maine at 1:24,000 scale.  
 The tidal shore was developed from two foot contours derived from 2010 -2011 Lidar data courtesy of the USGS and the Maine Office of GIS.  
 This revision is based only on plans, deeds and other data supplied by the Town of South Bristol.  
 Owner's names may be abbreviated, simplified, or omitted to save space. See South Bristol Tax Records for complete names.  
 The dimensions and areas shown were derived from this map for assessment purposes only. They may be different from previous tax maps, deeds, or surveys.

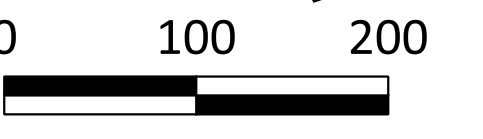
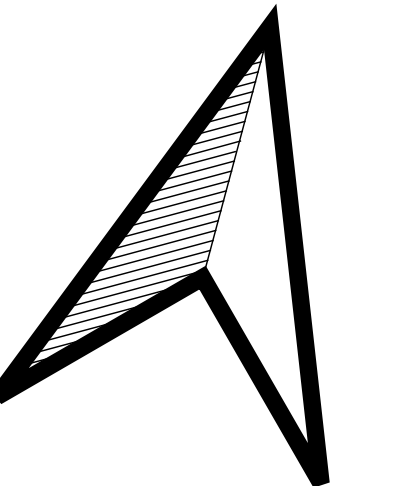
**For Assessment Purposes Only  
 Not a Boundary Survey  
 Not To Be Used For  
 Conveyances**

prepared by:  
 Roderick H. Craib, Jr.  
 Professional Land Surveyor # 1191  
 174 Fox Hill Road  
 Walpole, ME 04573  
 Revisions dated April 1, 2026  
 Maps printed April 29, 2026

# Map 08



# Property Map South Bristol Maine



Scale:  
1" = 100 ft.

### Legend

- Parcels
- This Map
- Adjacent Maps
- Private Roads
- Public Roads
- Easements
- Subparcel lines
- 911\_Roads
- Secondary
- Local
- Private
- Streams
- NWI\_Wetlands
- Fresh Water Bodies
- Intertidal Flats and Ledges
- Tidal Waters

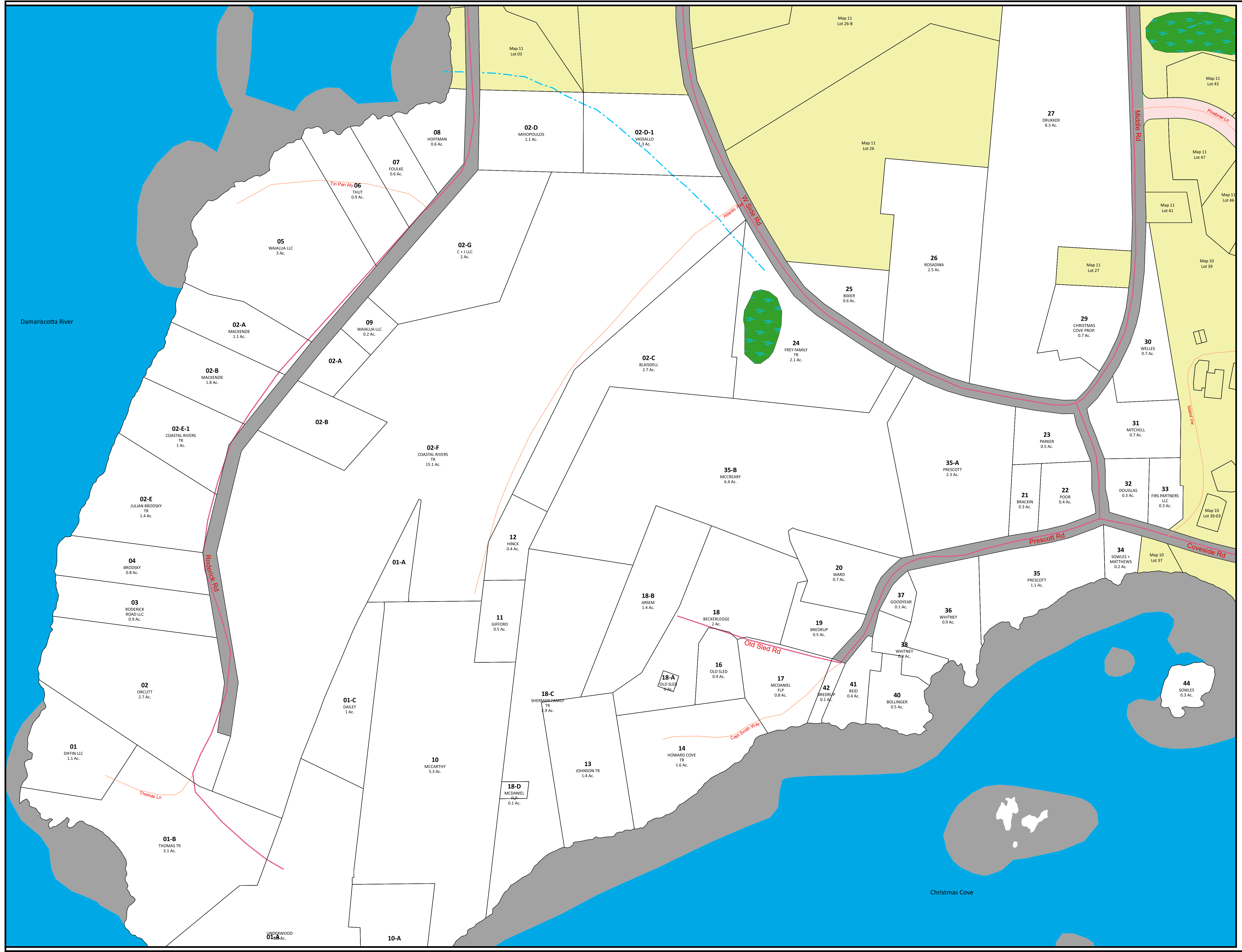
Source Documents:  
 South Bristol Property Maps by James W. Sewall Co. and updated through 2014 by Maine Coast Surveying.  
 Digital Property Maps prepared by Maine Coast Surveying in 2014 and updated through 2016.  
 Digital Property Map updates by Maine Coast Surveying & Flood Consulting 2017 & 2018.  
 Digital Property Map updates by Roderick H. Craib, Jr. (PLS 1191) 2019 - 2025.  
 Maine Office of Geographic Information Systems digital data layers include:  
 High resolution digital orthophotographs produced from aerial photos collected in the Spring of 2013 and 2018.  
 Road Type contains Next Generation 9-1-1 road centerline and road name data last updated April 7, 2026.  
 Streams depicts single line streams of Maine from USGS 1:24,000 scale quadrangles.  
 Wetlands (NWI) contains USFW National Wetland Inventory polygon data for Maine at 1:24,000 scale.  
 The tidal shore was developed from two foot contours derived from 2010 -2011 Lidar data courtesy of the USGS and the Maine Office of GIS.

This revision is based only on plans, deeds and other data supplied by the Town of South Bristol.  
 Owner's names may be abbreviated, simplified, or omitted to save space. See South Bristol Tax Records for complete names.  
 The dimensions and areas shown were derived from this map for assessment purposes only. They may be different from previous tax maps, deeds, or surveys.

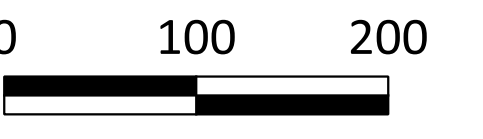

**For Assessment Purposes Only  
 Not a Boundary Survey  
 Not To Be Used For  
 Conveyances**

prepared by:  
 Roderick H. Craib, Jr.  
 Professional Land Surveyor # 1191  
 174 Fox Hill Road  
 Walpole, ME 04573  
 Revisions dated April 1, 2026  
 Maps printed April 29, 2026

# Map 09



# Property Map South Bristol Maine



Scale:  
1" = 100 ft.

### Legend

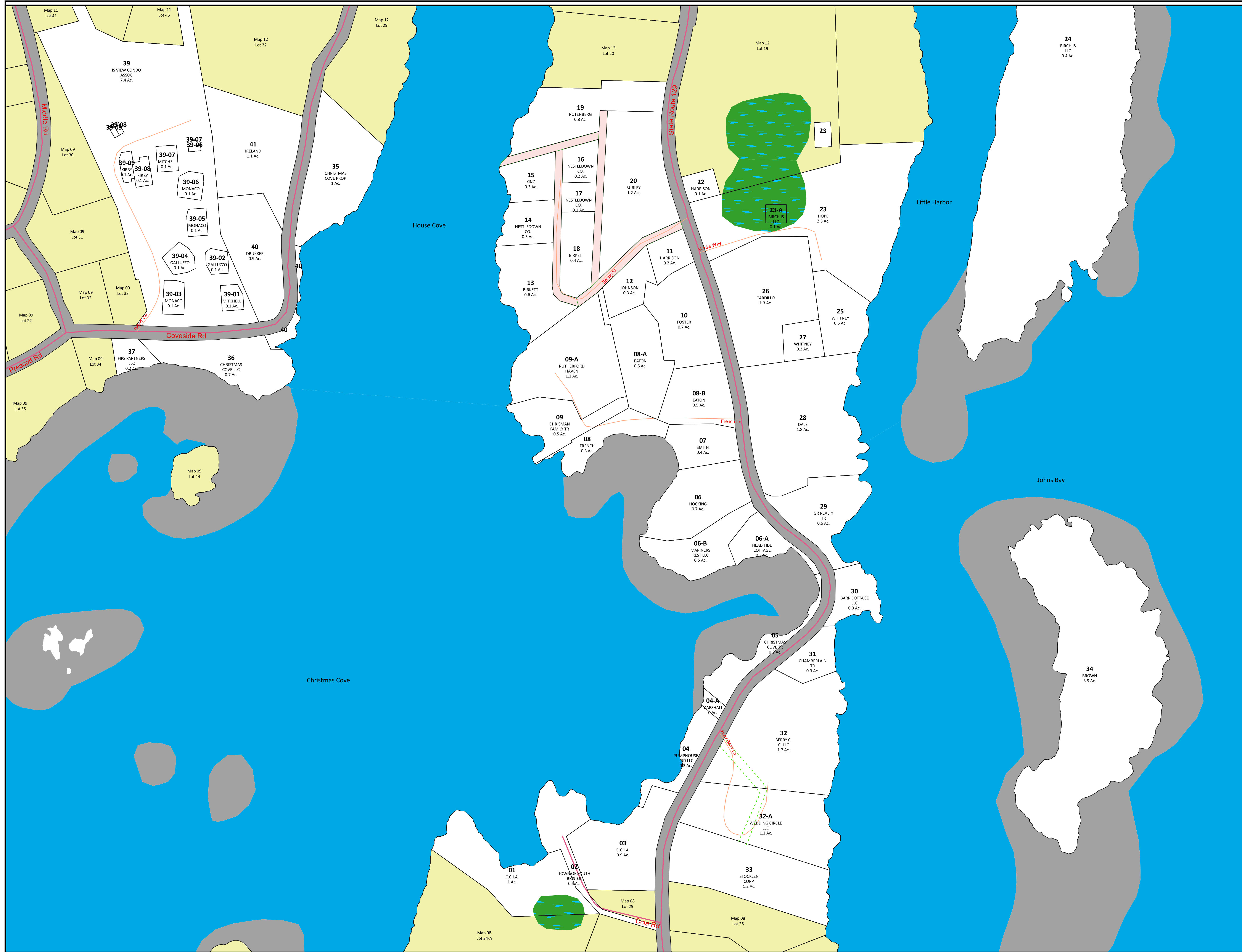
- Parcels**
- This Map
  - Adjacent Maps
  - Private Roads
  - Public Roads
  - Easements
  - Subparcel lines
  - 911\_Roads
  - Secondary
  - Local
  - Private
  - Streams
  - NWI\_Wetlands
  - Fresh Water Bodies
  - Intertidal Flats and Ledges
  - Tidal Waters

Source Documents:  
 South Bristol Property Maps by James W. Sewall Co. and updated through 2014 by Maine Coast Surveying.  
 Digital Property Maps prepared by Maine Coast Surveying in 2014 and updated through 2016.  
 Digital Property Map updates by Maine Coast Surveying & Flood Consulting 2017 & 2018.  
 Digital Property Map updates by Roderick H. Craib, Jr. (PLS 1191) 2019 - 2025.  
 Maine Office of Geographic Information Systems digital data layers include:  
 High resolution digital orthophotographs produced from aerial photos collected in the Spring of 2013 and 2018.  
 Road Type contains Next Generation 9-1-1 road centerline and road name data last updated April 7, 2025.  
 Streams depicts single line streams of Maine from USGS 1:24,000 scale quadrangles.  
 Wetlands (NWI) contains USFW National Wetland Inventory polygon data for Maine at 1:24,000 scale.  
 The tidal shore was developed from two foot contours derived from 2010 -2011 Lidar data courtesy of the USGS and the Maine Office of GIS.  
 This revision is based only on plans, deeds and other data supplied by the Town of South Bristol.  
 Owner's names may be abbreviated, simplified, or omitted to save space. See South Bristol Tax Records for complete names.  
 The dimensions and areas shown were derived from this map for assessment purposes only. They may be different from previous tax maps, deeds, or surveys.

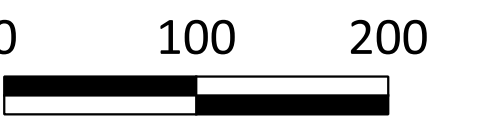

**For Assessment Purposes Only  
 Not a Boundary Survey  
 Not To Be Used For  
 Conveyances**

prepared by:  
 Roderick H. Craib, Jr.  
 Professional Land Surveyor # 1191  
 174 Fox Hill Road  
 Walpole, ME 04573  
 Revisions dated April 1, 2026  
 Maps printed April 29, 2026

# Map 10



# Property Map South Bristol Maine



Scale:  
1" = 100 ft.

### Legend

- Parcels
- This Map
- Adjacent Maps
- Private Roads
- Public Roads
- easements
- Subparcel lines
- 911\_Roads
- Secondary
- Local
- Private
- Streams
- NWI\_Wetlands
- Fresh Water Bodies
- Intertidal Flats and Ledges
- Tidal Waters

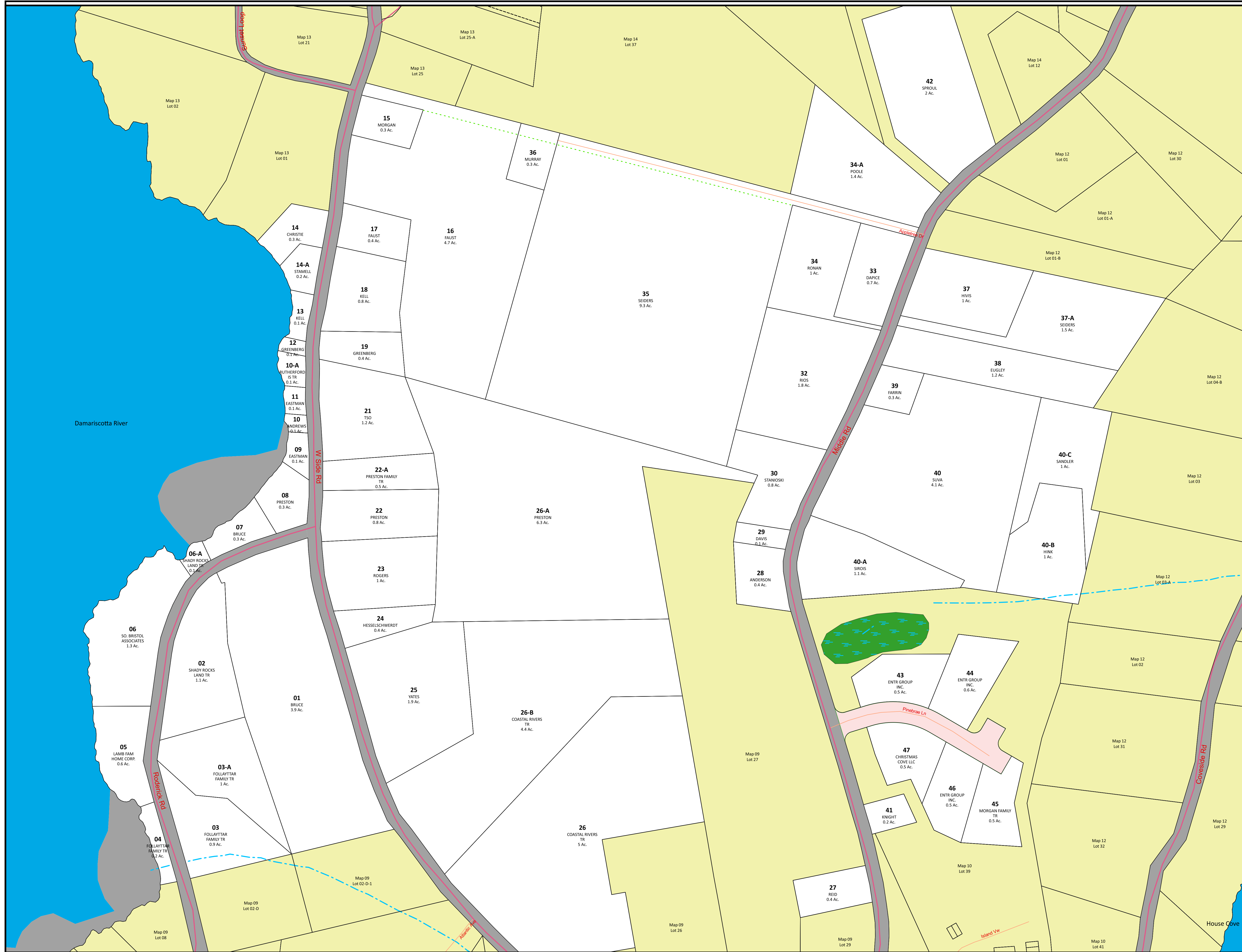
Source Documents:  
 South Bristol Property Maps by James W. Sewall Co. and updated through 2014 by Maine Coast Surveying.  
 Digital Property Maps prepared by Maine Coast Surveying in 2014 and updated through 2016.  
 Digital Property Map updates by Maine Coast Surveying & Flood Consulting 2017 & 2018.  
 Digital Property Map updates by Roderick H. Craib, Jr. (PLS 1191) 2019 - 2025.  
 Maine Office of Geographic Information Systems digital data layers include:  
 High resolution digital orthophotographs produced from aerial photos collected in the Spring of 2013 and 2018.  
 Road Type contains Next Generation 9-1-1 road centerline and road name data last updated April 7, 2026.  
 Streams depicts single line streams of Maine from USGS 1:24,000 scale quadrangles.  
 Wetlands (NWI) contains USFW National Wetland Inventory polygon data for Maine at 1:24,000 scale.  
 The tidal shore was developed from two foot contours derived from 2010 -2011 Lidar data courtesy of the USGS and the Maine Office of GIS.

This revision is based only on plans, deeds and other data supplied by the Town of South Bristol.  
 Owner's names may be abbreviated, simplified, or omitted to save space. See South Bristol Tax Records for complete names.  
 The dimensions and areas shown were derived from this map for assessment purposes only. They may be different from previous tax maps, deeds, or surveys.

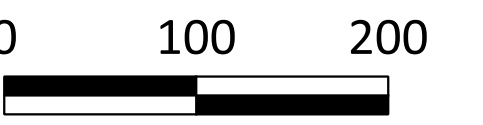

**For Assessment Purposes Only  
 Not a Boundary Survey  
 Not To Be Used For  
 Conveyances**

prepared by:  
 Roderick H. Craib, Jr.  
 Professional Land Surveyor # 1191  
 174 Fox Hill Road  
 Walpole, ME 04573  
 Revisions dated April 1, 2026  
 Maps printed April 29, 2026

# Map 11



# Property Map South Bristol Maine



Scale:  
1" = 100 ft.

### Legend

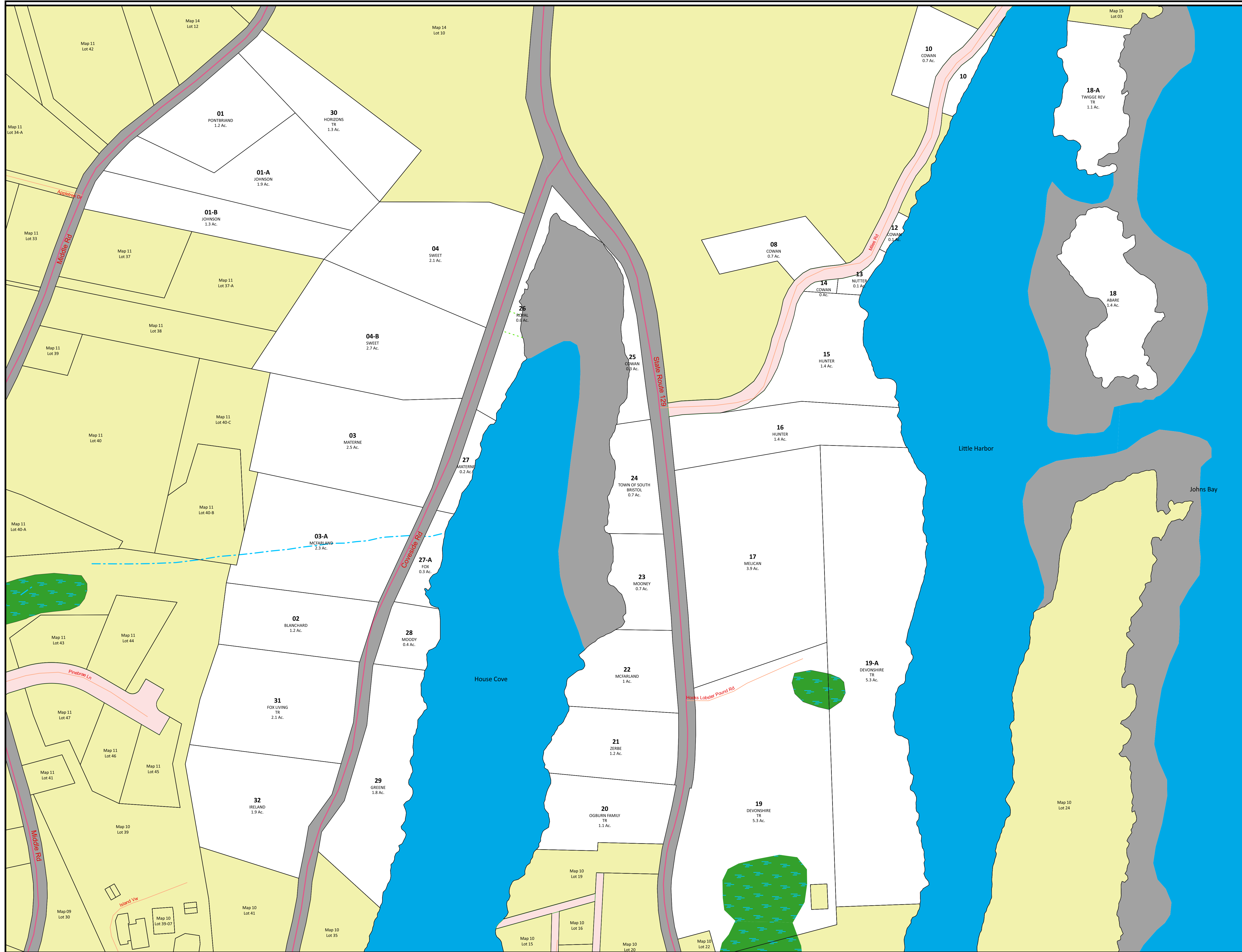
- Parcels**
- This Map
  - Adjacent Maps
  - Private Roads
  - Public Roads
  - easements
  - Subparcel lines
  - 911\_Roads
  - Secondary
  - Local
  - Private
  - Streams
  - NWI\_Wetlands
  - Fresh Water Bodies
  - Intertidal Flats and Ledges
  - Tidal Waters

Source Documents:  
 South Bristol Property Maps by James W. Sewall Co. and updated through 2014 by Maine Coast Surveying.  
 Digital Property Maps prepared by Maine Coast Surveying in 2014 and updated through 2016.  
 Digital Property Map updates by Maine Coast Surveying & Flood Consulting 2017 & 2018.  
 Digital Property Map updates by Roderick H. Craib, Jr. (PLS 1191) 2019 - 2025.  
 Maine Office of Geographic Information Systems digital data layers include:  
 High resolution digital orthophotographs produced from aerial photos collected in the Spring of 2013 and 2018.  
 Road Type contains Next Generation 9-1-1 road centerline and road name data last updated April 7, 2025.  
 Streams depicts single line streams of Maine from USGS 1:24,000 scale quadrangles.  
 Wetlands (NWI) contains USFW National Wetland Inventory polygon data for Maine at 1:24,000 scale.  
 The tidal shore was developed from two foot contours derived from 2010 -2011 Lidar data courtesy of the USGS and the Maine Office of GIS.  
 This revision is based only on plans, deeds and other data supplied by the Town of South Bristol.  
 Owner's names may be abbreviated, simplified, or omitted to save space. See South Bristol Tax Records for complete names.  
 The dimensions and areas shown were derived from this map for assessment purposes only. They may be different from previous tax maps, deeds, or surveys.

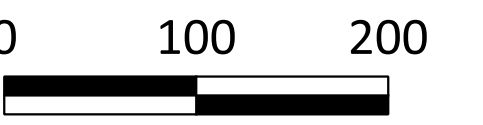

**For Assessment Purposes Only  
 Not a Boundary Survey  
 Not To Be Used For  
 Conveyances**

prepared by:  
 Roderick H. Craib, Jr.  
 Professional Land Surveyor # 1191  
 174 Fox Hill Road  
 Walpole, ME 04573  
 Revisions dated April 1, 2026  
 Maps printed April 29, 2026

# Map 12



# Property Map South Bristol Maine



Scale:  
1" = 100 ft.

### Legend

- Parcels**
- This Map
  - Adjacent Maps
  - Private Roads
  - Public Roads
  - Easements
  - Subparcel lines
  - 911\_Roads
  - Secondary
  - Local
  - Private
  - Streams
  - NWI\_Wetlands
  - Fresh Water Bodies
  - Intertidal Flats and Ledges
  - Tidal Waters

**Source Documents:**

South Bristol Property Maps by James W. Sewall Co. and updated through 2014 by Maine Coast Surveying.

Digital Property Maps prepared by Maine Coast Surveying in 2014 and updated through 2016.

Digital Property Map updates by Maine Coast Surveying & Flood Consulting 2017 & 2018.

Digital Property Map updates by Roderick H. Craib, Jr. (PLS 1191) 2019 - 2025.

Maine Office of Geographic Information Systems digital data layers include:

- High resolution digital orthophotographs produced from aerial photos collected in the Spring of 2013 and 2018.
- Road Type contains Next Generation 9-1-1 road centerline and road name data last updated April 7, 2025.
- Streams depicts single line streams of Maine from USGS 1:24,000 scale quadrangles.
- Wetlands (NWI) contains USFW National Wetland Inventory polygon data for Maine at 1:24,000 scale.
- The tidal shore was developed from two foot contours derived from 2010 -2011 Lidar data courtesy of the USGS and the Maine Office of GIS.

This revision is based only on plans, deeds and other data supplied by the Town of South Bristol.

Owner's names may be abbreviated, simplified, or omitted to save space. See South Bristol Tax Records for complete names.

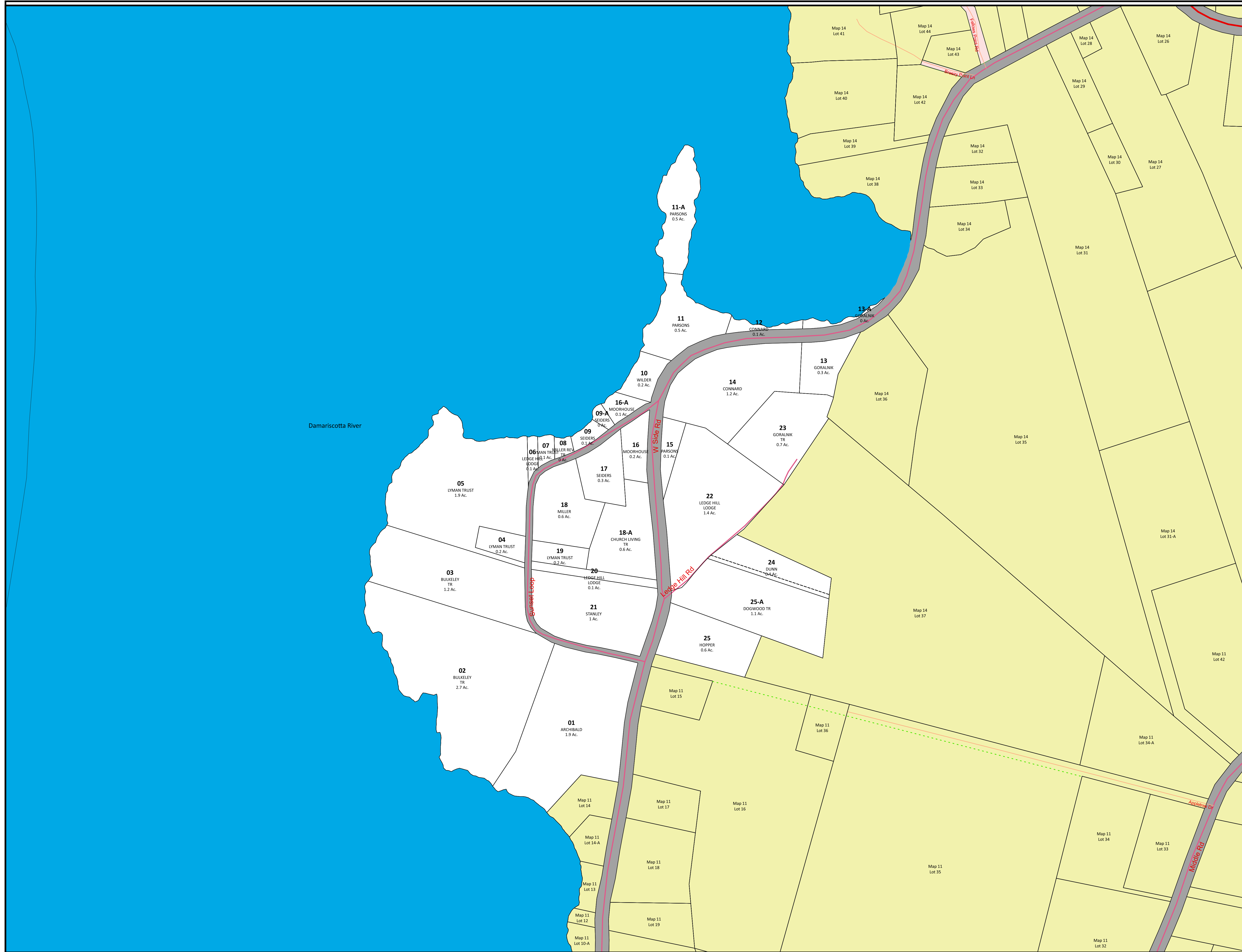
The dimensions and areas shown were derived from this map for assessment purposes only. They may be different from previous tax maps, deeds, or surveys.

**For Assessment Purposes Only  
Not a Boundary Survey  
Not To Be Used For  
Conveyances**

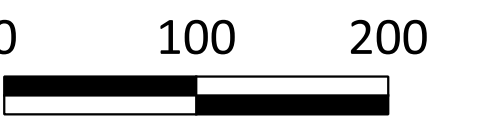
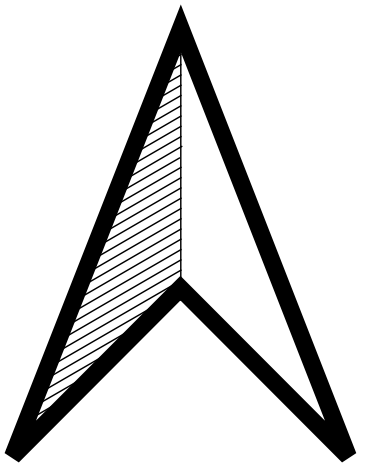
prepared by:  
Roderick H. Craib, Jr.  
Professional Land Surveyor # 1191  
174 Fox Hill Road  
Walpole, ME 04573

Revisions dated April 1, 2026  
Maps printed April 29, 2026

# Map 13



# Property Map South Bristol Maine



Scale:  
1" = 100 ft.

### Legend

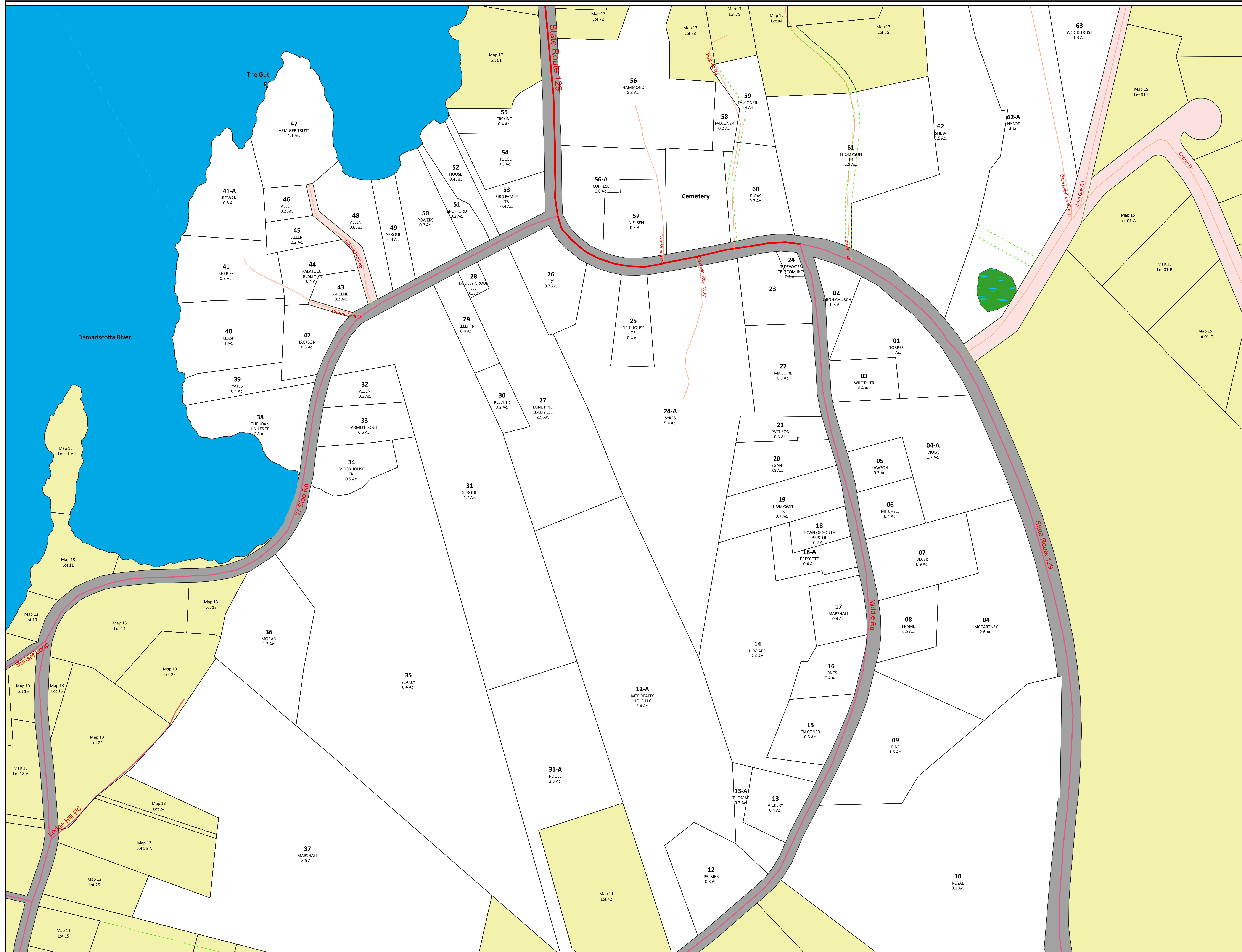
- Parcels**
- This Map
  - Adjacent Maps
  - Private Roads
  - Public Roads
  - easements
  - Subparcel lines
  - 911\_Roads
  - Secondary
  - Local
  - Private
  - Streams
  - NWI\_Wetlands
  - Fresh Water Bodies
  - Intertidal Flats and Ledges
  - Tidal Waters

Source Documents:  
 South Bristol Property Maps by James W. Sewall Co. and updated through 2014 by Maine Coast Surveying.  
 Digital Property Maps prepared by Maine Coast Surveying in 2014 and updated through 2016.  
 Digital Property Map updates by Maine Coast Surveying & Flood Consulting 2017 & 2018.  
 Digital Property Map updates by Roderick H. Craib, Jr. (PLS 1191) 2019 - 2025.  
 Maine Office of Geographic Information Systems digital data layers include:  
 High resolution digital orthophotographs produced from aerial photos collected in the Spring of 2013 and 2018.  
 Road Type contains Next Generation 9-1-1 road centerline and road name data last updated April 7, 2025.  
 Streams depicts single line streams of Maine from USGS 1:24,000 scale quadrangles.  
 Wetlands (NWI) contains USFW National Wetland Inventory polygon data for Maine at 1:24,000 scale.  
 The tidal shore was developed from two foot contours derived from 2010 -2011 Lidar data courtesy of the USGS and the Maine Office of GIS.  
 This revision is based only on plans, deeds and other data supplied by the Town of South Bristol.  
 Owner's names may be abbreviated, simplified, or omitted to save space. See South Bristol Tax Records for complete names.  
 The dimensions and areas shown were derived from this map for assessment purposes only. They may be different from previous tax maps, deeds, or surveys.

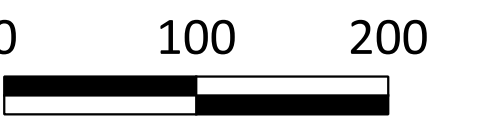
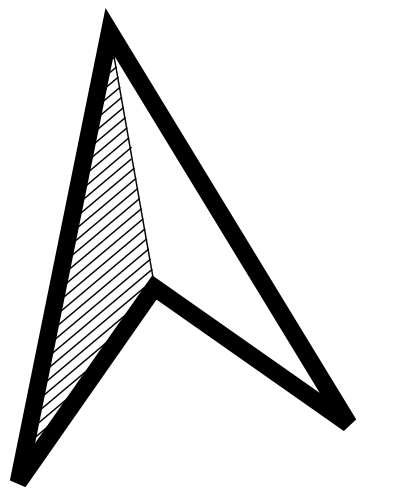
**For Assessment Purposes Only  
 Not a Boundary Survey  
 Not To Be Used For  
 Conveyances**

prepared by:  
 Roderick H. Craib, Jr.  
 Professional Land Surveyor # 1191  
 174 Fox Hill Road  
 Walpole, ME 04573  
 Revisions dated April 1, 2026  
 Maps printed April 29, 2026

# Map 14



# Property Map South Bristol Maine



Scale:  
1" = 100 ft.

### Legend

- Parcels**
- This Map
  - Adjacent Maps
  - Private Roads
  - Public Roads
  - easements
  - Subparcel lines
  - 911\_Roads
  - Secondary
  - Local
  - Private
  - Streams
  - NWI\_Wetlands
  - Fresh Water Bodies
  - Intertidal Flats and Ledges
  - Tidal Waters

Source Documents:  
 South Bristol Property Maps by James W. Sewall Co. and updated through 2014 by Maine Coast Surveying.  
 Digital Property Maps prepared by Maine Coast Surveying in 2014 and updated through 2016.  
 Digital Property Map updates by Maine Coast Surveying & Flood Consulting 2017 & 2018.  
 Digital Property Map updates by Roderick H. Craib, Jr. (PLS 1191) 2019 - 2025.  
 Maine Office of Geographic Information Systems digital data layers include:  
 High resolution digital orthophotographs produced from aerial photos collected in the Spring of 2013 and 2018.  
 Road Type contains Next Generation 9-1-1 road centerline and road name data last updated April 7, 2025.  
 Streams depicts single line streams of Maine from USGS 1:24,000 scale quadrangles.  
 Wetlands (NWI) contains USFW National Wetland Inventory polygon data for Maine at 1:24,000 scale.  
 The tidal shore was developed from two foot contours derived from 2010 -2011 Lidar data courtesy of the USGS and the Maine Office of GIS.

This revision is based only on plans, deeds and other data supplied by the Town of South Bristol.  
 Owner's names may be abbreviated, simplified, or omitted to save space. See South Bristol Tax Records for complete names.  
 The dimensions and areas shown were derived from this map for assessment purposes only. They may be different from previous tax maps, deeds, or surveys.

**For Assessment Purposes Only  
 Not a Boundary Survey  
 Not To Be Used For  
 Conveyances**

prepared by:  
 Roderick H. Craib, Jr.  
 Professional Land Surveyor # 1191  
 174 Fox Hill Road  
 Walpole, ME 04573  
 Revisions dated April 1, 2026  
 Maps printed April 29, 2026

# Map 15

