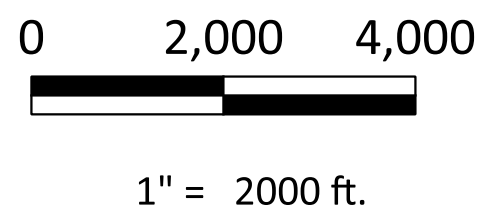


Property Map
South Bristol
Maine



Legend

- Parcels on this map
- Adjacent Maps
- Private Roads
- Public Roads
- Sub-parcel_lines
- Easements
- E911_Roads
- Secondary
- Local
- Private
- Streams
- NW1_Wetlands
- Fresh Water Bodies
- Intertidal Flats and Ledges
- Tidal Waters

Source Documents:

South Bristol Property Maps by James W. Sewall Co. and updated through 2014 by Maine Coast Surveying.

Digital Property Maps prepared by Maine Coast Surveying in 2014 and updated through 2016.

Digital Property Map updates by Maine Coast Surveying & Flood Consulting 2017 & 2018.

Digital Property Map updates by Roderick H. Craib, Jr. (PLS 1191) 2019 - 2022.

Maine Office of Geographic Information Systems digital data layers include:

High resolution digital orthophotographs produced from aerial photos collected in the Spring of 2013 and 2018.

Road Type contains Next Generation 9-1-1 road centerline and road name data last updated April 10, 2024.

Streams depicts single line streams of Maine from USGS 1:24,000 scale quadrangles.

Wetlands (NW1) contains USFW National Wetland Inventory polygon data for Maine at 1:24,000 scale.

The tidal shore was developed from two foot contours derived from 2010 - 2011 Lidar data courtesy of the USGS and the Maine Office of GIS.

This revision is based only on plans, deeds and other data supplied by the Town of South Bristol.

Owner's names may be abbreviated, simplified, or omitted to save space. See South Bristol Tax Records for complete names.

The dimensions and areas shown were derived from this map for assessment purposes only. They may be different from previous tax maps, deeds, or surveys.

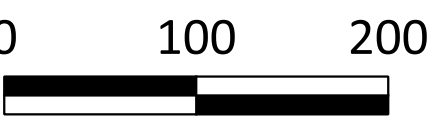

For Assessment Purposes Only
Not a Boundary Survey
Not To Be Used For
Conveyances

prepared by:
Roderick H. Craib, Jr.
Professional Land Surveyor # 1191
P.O. Box 101
167 Fox Hill Road
Walpole, ME 04573

Revisions dated April 1, 2025
Map Printed June 2, 2024

Index

Property Map
South Bristol
Maine



Scale:
1" = 100 ft.

Legend

Parcels

- This Map
- Adjacent Maps
- Private Roads
- Public Roads
- easements
- Subparcel lines
- 911_Roads
- Secondary
- Local
- Private
- Streams
- NWI_Wetlands
- Fresh Water Bodies
- Intertidal Flats and Ledges
- Tidal Waters

Source Documents:

South Bristol Property Maps by James W. Sewall Co. and updated through 2014 by Maine Coast Surveying.

Digital Property Maps prepared by Maine Coast Surveying in 2014 and updated through 2016.

Digital Property Map updates by Maine Coast Surveying & Flood Consulting 2017 & 2018.

Digital Property Map updates by Roderick H. Craib, Jr. (PLS 1191) 2019 - 2024.

Maine Office of Geographic Information Systems digital data layers include:

High resolution digital orthophotographs produced from aerial photos collected in the Spring of 2013 and 2018.

Road Type contains Next Generation 9-1-1 road centerline and road name data last updated February 3, 2025.

Streams depicts single line streams of Maine from USGS 1:24,000 scale quadrangles.

Wetlands (NWI) contains USFW National Wetland Inventory polygon data for Maine at 1:24,000 scale.

The tidal shore was developed from two foot contours derived from 2010 -2011 Lidar data courtesy of the USGS and the Maine Office of GIS.

This revision is based only on plans, deeds and other data supplied by the Town of South Bristol.

Owner's names may be abbreviated, simplified, or omitted to save space. See South Bristol Tax Records for complete names.

The dimensions and areas shown were derived from this map for assessment purposes only. They may be different from previous tax maps, deeds, or surveys.

For Assessment Purposes Only
Not a Boundary Survey
Not To Be Used For
Conveyances

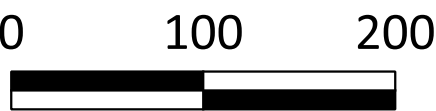

prepared by:
Roderick H. Craib, Jr.
Professional Land Surveyor # 1191
P.O. Box 101
167 Fox Hill Road
Walpole, ME 04573

Revisions dated April 1, 2025
Maps printed June 2, 2025

Map 01



Property Map
South Bristol
Maine



Scale:
1" = 100 ft.

Legend

Parcels

- This Map
- Adjacent Maps
- Private Roads
- Public Roads
- easements
- Subparcel lines
- 911_Roads
- Secondary
- Local
- Private
- Streams
- NWI_Wetlands
- Fresh Water Bodies
- Intertidal Flats and Ledges
- Tidal Waters

Source Documents:

South Bristol Property Maps by James W. Sewall Co. and updated through 2014 by Maine Coast Surveying.

Digital Property Maps prepared by Maine Coast Surveying in 2014 and updated through 2016.

Digital Property Map updates by Maine Coast Surveying & Flood Consulting 2017 & 2018.

Digital Property Map updates by Roderick H. Craib, Jr. (PLS 1191) 2019 - 2024.

Maine Office of Geographic Information Systems digital data layers include:

High resolution digital orthophotographs produced from aerial photos collected in the Spring of 2013 and 2018.

Road Type contains Next Generation 9-1-1 road centerline and road name data last updated February 3, 2025.

Streams depicts single line streams of Maine from USGS 1:24,000 scale quadrangles.

Wetlands (NWI) contains USFW National Wetland Inventory polygon data for Maine at 1:24,000 scale.

The tidal shore was developed from two foot contours derived from 2010 -2011 Lidar data courtesy of the USGS and the Maine Office of GIS.

This revision is based only on plans, deeds and other data supplied by the Town of South Bristol.

Owner's names may be abbreviated, simplified, or omitted to save space. See South Bristol Tax Records for complete names.

The dimensions and areas shown were derived from this map for assessment purposes only. They may be different from previous tax maps, deeds, or surveys.

For Assessment Purposes Only
Not a Boundary Survey
Not To Be Used For
Conveyances

prepared by:
Roderick H. Craib, Jr.
Professional Land Surveyor # 1191
P.O. Box 101
167 Fox Hill Road
Walpole, ME 04573

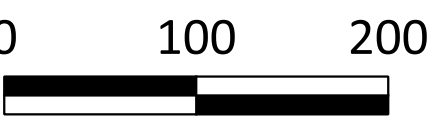

Revisions dated April 1, 2025
Maps printed June 2, 2025

Map 02

Atlantic Ocean

01
LINKAS
13.8 AC.

Property Map
South Bristol
Maine



Scale:
1" = 100 ft.

Legend

Parcels

- This Map
- Adjacent Maps
- Private Roads
- Public Roads
- easements
- Subparcel lines
- 911_Roads
- Secondary
- Local
- Private
- Streams
- NWI_Wetlands
- Fresh Water Bodies
- Intertidal Flats and Ledges
- Tidal Waters

Source Documents:

South Bristol Property Maps by James W. Sewall Co. and updated through 2014 by Maine Coast Surveying.

Digital Property Maps prepared by Maine Coast Surveying in 2014 and updated through 2016.

Digital Property Map updates by Maine Coast Surveying & Flood Consulting 2017 & 2018.

Digital Property Map updates by Roderick H. Craib, Jr. (PLS 1191) 2019 - 2024.

Maine Office of Geographic Information Systems digital data layers include:

High resolution digital orthophotographs produced from aerial photos collected in the Spring of 2013 and 2018.

Road Type contains Next Generation 9-1-1 road centerline and road name data last updated February 3, 2025.

Streams depicts single line streams of Maine from USGS 1:24,000 scale quadrangles.

Wetlands (NWI) contains USFW National Wetland Inventory polygon data for Maine at 1:24,000 scale.

The tidal shore was developed from two foot contours derived from 2010 -2011 Lidar data courtesy of the USGS and the Maine Office of GIS.

This revision is based only on plans, deeds and other data supplied by the Town of South Bristol.

Owner's names may be abbreviated, simplified, or omitted to save space. See South Bristol Tax Records for complete names.

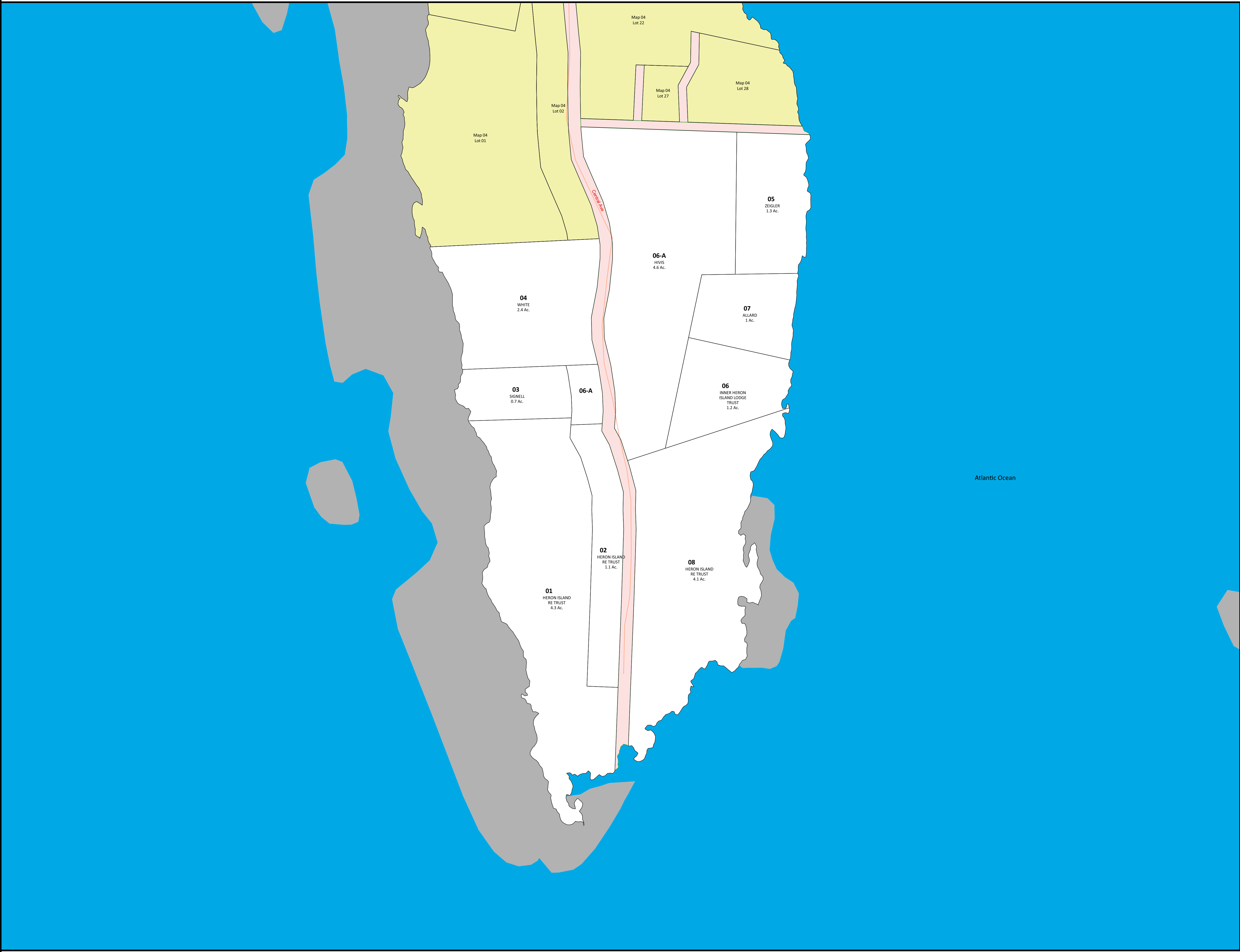
The dimensions and areas shown were derived from this map for assessment purposes only. They may be different from previous tax maps, deeds, or surveys.

For Assessment Purposes Only
Not a Boundary Survey
Not To Be Used For
Conveyances

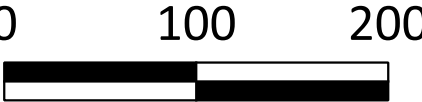

prepared by:
Roderick H. Craib, Jr.
Professional Land Surveyor # 1191
P.O. Box 101
167 Fox Hill Road
Walpole, ME 04573

Revisions dated April 1, 2025
Maps printed June 2, 2025

Map 03



Property Map
South Bristol
Maine



Scale:
1" = 100 ft.

Legend

Parcels

- This Map
- Adjacent Maps
- Private Roads
- Public Roads
- easements
- Subparcel lines
- 911_Roads
- Secondary
- Local
- Private
- Streams
- NWI_Wetlands
- Fresh Water Bodies
- Intertidal Flats and Ledges
- Tidal Waters

Source Documents:

South Bristol Property Maps by James W. Sewall Co. and updated through 2014 by Maine Coast Surveying.

Digital Property Maps prepared by Maine Coast Surveying in 2014 and updated through 2016.

Digital Property Map updates by Maine Coast Surveying & Flood Consulting 2017 & 2018.

Digital Property Map updates by Roderick H. Craib, Jr. (PLS 1191) 2019 - 2024.

Maine Office of Geographic Information Systems digital data layers include:

High resolution digital orthophotographs produced from aerial photos collected in the Spring of 2013 and 2018.

Road Type contains Next Generation 9-1-1 road centerline and road name data last updated February 3, 2025.

Streams depicts single line streams of Maine from USGS 1:24,000 scale quadrangles.

Wetlands (NWI) contains USFW National Wetland Inventory polygon data for Maine at 1:24,000 scale.

The tidal shore was developed from two foot contours derived from 2010 -2011 Lidar data courtesy of the USGS and the Maine Office of GIS.

This revision is based only on plans, deeds and other data supplied by the Town of South Bristol.

Owner's names may be abbreviated, simplified, or omitted to save space. See South Bristol Tax Records for complete names.

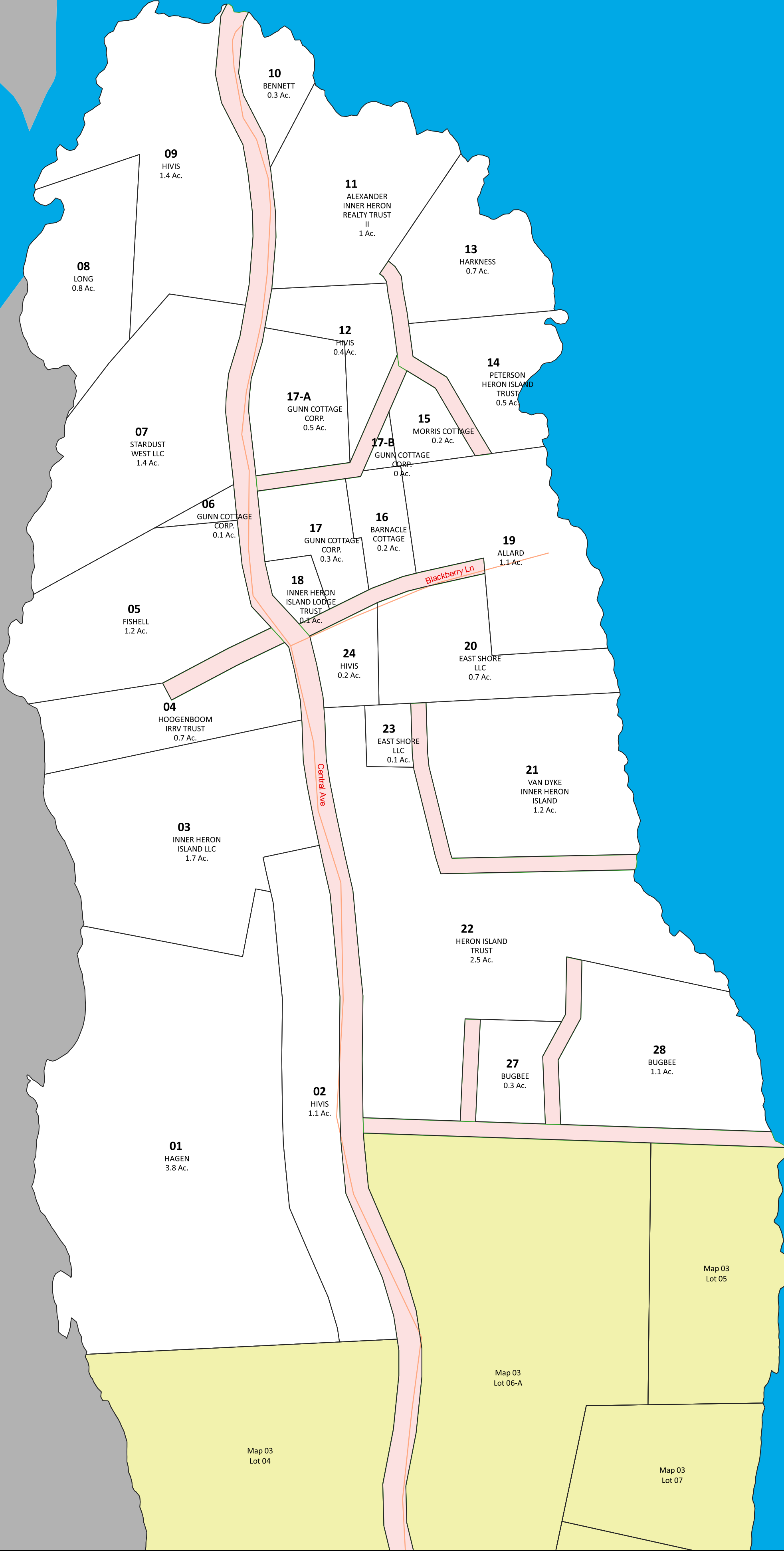
The dimensions and areas shown were derived from this map for assessment purposes only. They may be different from previous tax maps, deeds, or surveys.

For Assessment Purposes Only
Not a Boundary Survey
Not To Be Used For
Conveyances

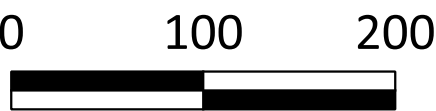

prepared by:
Roderick H. Craib, Jr.
Professional Land Surveyor # 1191
P.O. Box 101
167 Fox Hill Road
Walpole, ME 04573

Revisions dated April 1, 2025
Maps printed June 2, 2025

Map 04



Property Map
South Bristol
Maine



Scale:
1" = 100 ft.

Legend

Parcels

- This Map
- Adjacent Maps
- Private Roads
- Public Roads
- easements
- Subparcel lines
- 911_Roads
- Secondary
- Local
- Private
- Streams
- NWI_Wetlands
- Fresh Water Bodies
- Intertidal Flats and Ledges
- Tidal Waters

Source Documents:

South Bristol Property Maps by James W. Sewall Co. and updated through 2014 by Maine Coast Surveying.

Digital Property Maps prepared by Maine Coast Surveying in 2014 and updated through 2016.

Digital Property Map updates by Maine Coast Surveying & Flood Consulting 2017 & 2018.

Digital Property Map updates by Roderick H. Craib, Jr. (PLS 1191) 2019 - 2024.

Maine Office of Geographic Information Systems digital data layers include:

High resolution digital orthophotographs produced from aerial photos collected in the Spring of 2013 and 2018.

Road Type contains Next Generation 9-1-1 road centerline and road name data last updated February 3, 2025.

Streams depicts single line streams of Maine from USGS 1:24,000 scale quadrangles.

Wetlands (NWI) contains USFW National Wetland Inventory polygon data for Maine at 1:24,000 scale.

The tidal shore was developed from two foot contours derived from 2010 -2011 Lidar data courtesy of the USGS and the Maine Office of GIS.

This revision is based only on plans, deeds and other data supplied by the Town of South Bristol.

Owner's names may be abbreviated, simplified, or omitted to save space. See South Bristol Tax Records for complete names.

The dimensions and areas shown were derived from this map for assessment purposes only. They may be different from previous tax maps, deeds, or surveys.

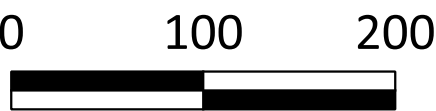

For Assessment Purposes Only
Not a Boundary Survey
Not To Be Used For
Conveyances

prepared by:
Roderick H. Craib, Jr.
Professional Land Surveyor # 1191
P.O. Box 101
167 Fox Hill Road
Walpole, ME 04573

Revisions dated April 1, 2025
Maps printed June 2, 2025

Map 05

Property Map
South Bristol
Maine



Scale:
1" = 100 ft.

Legend

Parcels

- This Map
- Adjacent Maps
- Private Roads
- Public Roads
- easements
- Subparcel lines
- 911_Roads
- Secondary
- Local
- Private
- Streams
- NWI_Wetlands
- Fresh Water Bodies
- Intertidal Flats and Ledges
- Tidal Waters

Source Documents:

South Bristol Property Maps by James W. Sewall Co. and updated through 2014 by Maine Coast Surveying.

Digital Property Maps prepared by Maine Coast Surveying in 2014 and updated through 2016.

Digital Property Map updates by Maine Coast Surveying & Flood Consulting 2017 & 2018.

Digital Property Map updates by Roderick H. Craib, Jr. (PLS 1191) 2019 - 2024.

Maine Office of Geographic Information Systems digital data layers include:

High resolution digital orthophotographs produced from aerial photos collected in the Spring of 2013 and 2018.

Road Type contains Next Generation 9-1-1 road centerline and road name data last updated February 3, 2025.

Streams depicts single line streams of Maine from USGS 1:24,000 scale quadrangles.

Wetlands (NWI) contains USFW National Wetland Inventory polygon data for Maine at 1:24,000 scale.

The tidal shore was developed from two foot contours derived from 2010 -2011 Lidar data courtesy of the USGS and the Maine Office of GIS.

This revision is based only on plans, deeds and other data supplied by the Town of South Bristol.

Owner's names may be abbreviated, simplified, or omitted to save space. See South Bristol Tax Records for complete names.

The dimensions and areas shown were derived from this map for assessment purposes only. They may be different from previous tax maps, deeds, or surveys.

For Assessment Purposes Only
Not a Boundary Survey
Not To Be Used For
Conveyances

prepared by:
Roderick H. Craib, Jr.
Professional Land Surveyor # 1191
P.O. Box 101
167 Fox Hill Road
Walpole, ME 04573

Revisions dated April 1, 2025
Maps printed June 2, 2025

Map 06

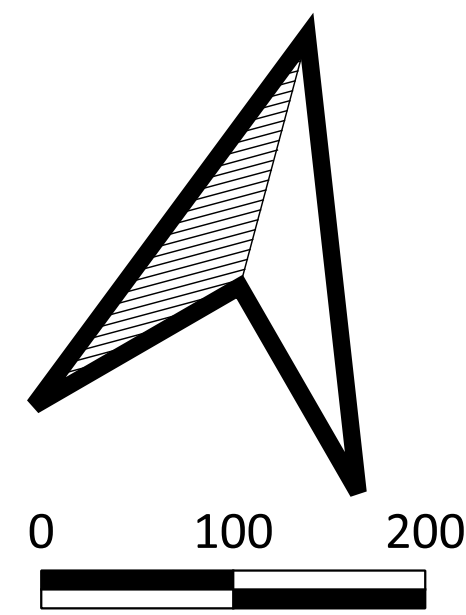
Thread of Life

Atlantic Ocean

01
MERTZ
1.8 Ac.

00

Property Map
South Bristol
Maine



Scale:
1" = 100 ft.

Legend

- Parcels
- This Map
 - Adjacent Maps
 - Private Roads
 - Public Roads
 - easements
 - Subparcel lines
 - 911_Roads
 - Secondary
 - Local
 - Private
 - Streams
 - NWI_Wetlands
 - Fresh Water Bodies
 - Intertidal Flats and Ledges
 - Tidal Waters

Source Documents:

South Bristol Property Maps by James W. Sewall Co. and updated through 2014 by Maine Coast Surveying.

Digital Property Maps prepared by Maine Coast Surveying in 2014 and updated through 2016.

Digital Property Map updates by Maine Coast Surveying & Flood Consulting 2017 & 2018.

Digital Property Map updates by Roderick H. Craib, Jr. (PLS 1191) 2019 - 2024.

Maine Office of Geographic Information Systems digital data layers include:

High resolution digital orthophotographs produced from aerial photos collected in the Spring of 2013 and 2018.

Road Type contains Next Generation 9-1-1 road centerline and road name data last updated February 3, 2025.

Streams depicts single line streams of Maine from USGS 1:24,000 scale quadrangles.

Wetlands (NWI) contains USFW National Wetland Inventory polygon data for Maine at 1:24,000 scale.

The tidal shore was developed from two foot contours derived from 2010 -2011 Lidar data courtesy of the USGS and the Maine Office of GIS.

This revision is based only on plans, deeds and other data supplied by the Town of South Bristol.

Owner's names may be abbreviated, simplified, or omitted to save space. See South Bristol Tax Records for complete names.

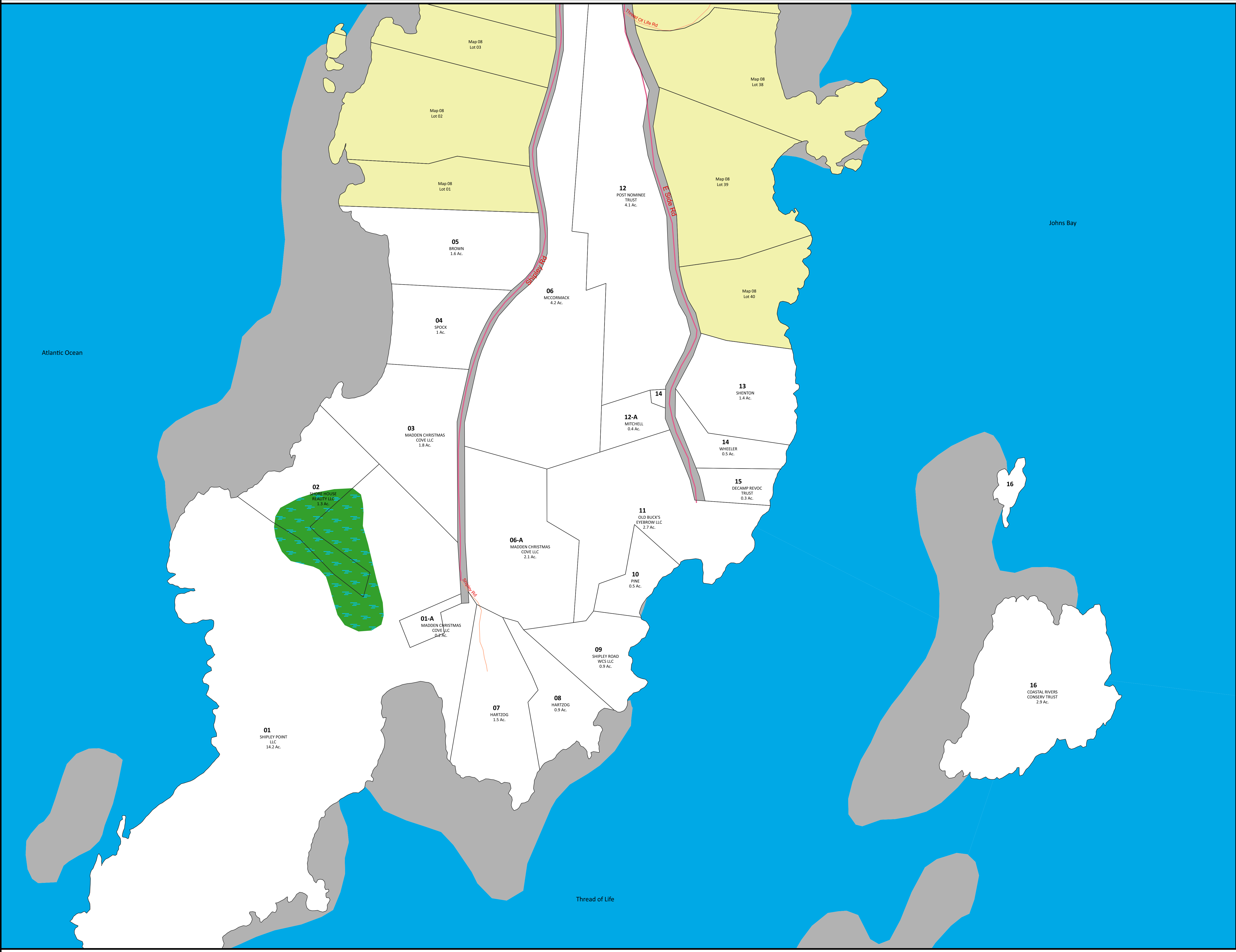
The dimensions and areas shown were derived from this map for assessment purposes only. They may be different from previous tax maps, deeds, or surveys.

For Assessment Purposes Only
Not a Boundary Survey
Not To Be Used For
Conveyances


prepared by:
Roderick H. Craib, Jr.
Professional Land Surveyor # 1191
P.O. Box 101
167 Fox Hill Road
Walpole, ME 04573

Revisions dated April 1, 2025
Maps printed June 2, 2025

Map 07



Property Map
South Bristol
Maine



Scale:
1" = 100 ft.

Legend

- Parcels
- This Map
 - Adjacent Maps
 - Private Roads
 - Public Roads
 - easements
 - Subparcel lines
 - 911_Roads
 - Secondary
 - Local
 - Private
 - Streams
 - NWI_Wetlands
 - Fresh Water Bodies
 - Intertidal Flats and Ledges
 - Tidal Waters

Source Documents:

South Bristol Property Maps by James W. Sewall Co. and updated through 2014 by Maine Coast Surveying.

Digital Property Maps prepared by Maine Coast Surveying in 2014 and updated through 2016.

Digital Property Map updates by Maine Coast Surveying & Flood Consulting 2017 & 2018.

Digital Property Map updates by Roderick H. Craib, Jr. (PLS 1191) 2019 - 2024.

Maine Office of Geographic Information Systems digital data layers include:

High resolution digital orthophotographs produced from aerial photos collected in the Spring of 2013 and 2018.

Road Type contains Next Generation 9-1-1 road centerline and road name data last updated February 3, 2025.

Streams depicts single line streams of Maine from USGS 1:24,000 scale quadrangles.

Wetlands (NWI) contains USFW National Wetland Inventory polygon data for Maine at 1:24,000 scale.

The tidal shore was developed from two foot contours derived from 2010 - 2011 Lidar data courtesy of the USGS and the Maine Office of GIS.

This revision is based only on plans, deeds and other data supplied by the Town of South Bristol.

Owner's names may be abbreviated, simplified, or omitted to save space. See South Bristol Tax Records for complete names.

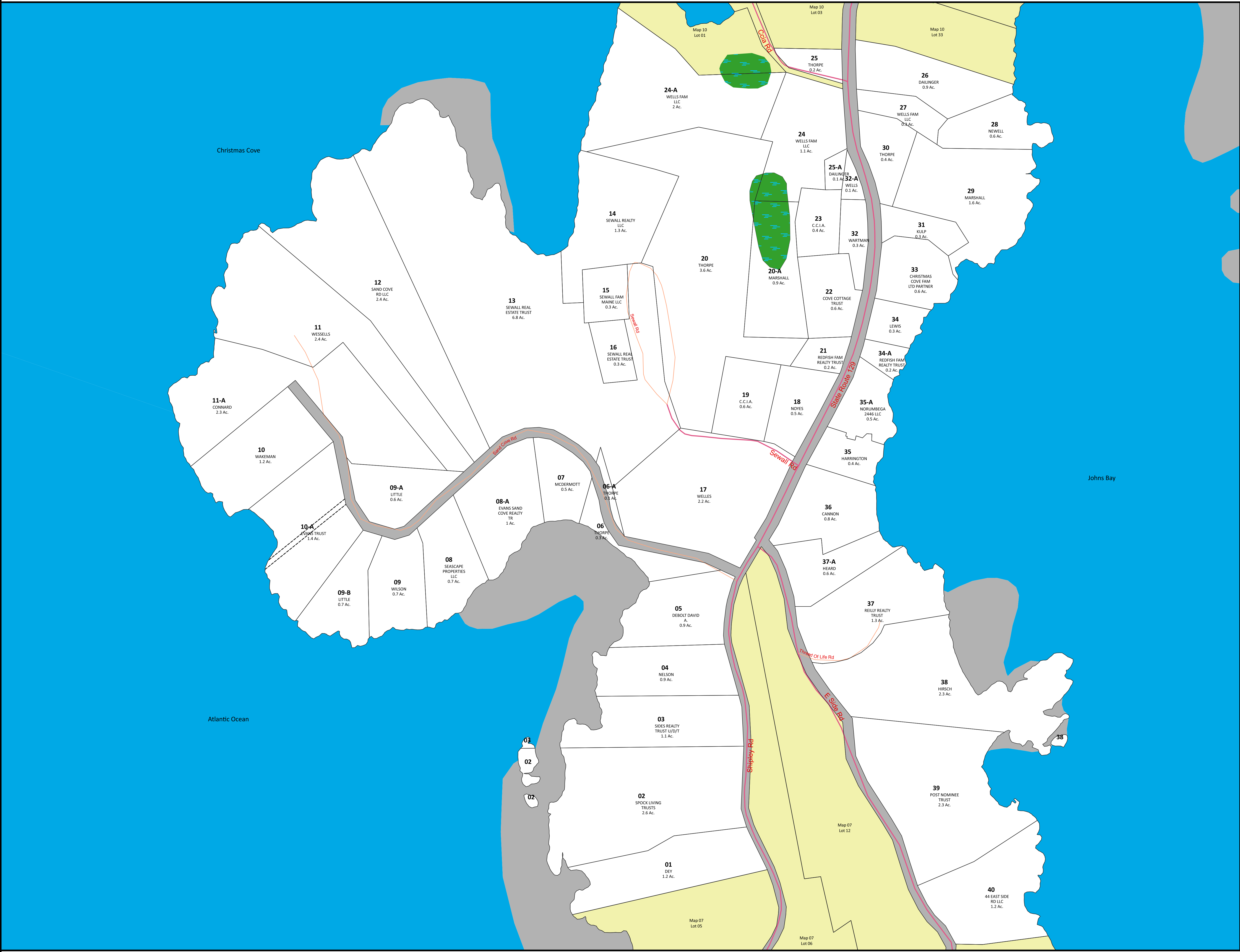
The dimensions and areas shown were derived from this map for assessment purposes only. They may be different from previous tax maps, deeds, or surveys.

For Assessment Purposes Only
Not a Boundary Survey
Not To Be Used For
Conveyances

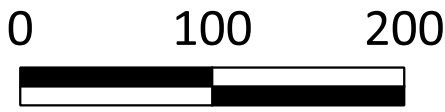
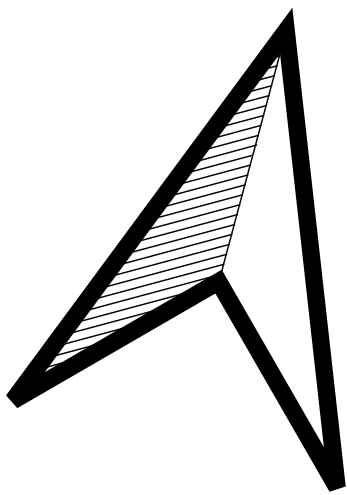
prepared by:
Roderick H. Craib, Jr.
Professional Land Surveyor # 1191
P.O. Box 101
167 Fox Hill Road
Walpole, ME 04573

Revisions dated April 1, 2025
Maps printed June 2, 2025

Map 08



Property Map
South Bristol
Maine



Scale:
1" = 100 ft.

Legend

Parcels

- This Map
- Adjacent Maps
- Private Roads
- Public Roads
- easements
- Subparcel lines
- 911_Roads
- Secondary
- Local
- Private
- Streams
- NWI_Wetlands
- Fresh Water Bodies
- Intertidal Flats and Ledges
- Tidal Waters

Source Documents:

South Bristol Property Maps by James W. Sewall Co. and updated through 2014 by Maine Coast Surveying.

Digital Property Maps prepared by Maine Coast Surveying in 2014 and updated through 2016.

Digital Property Map updates by Maine Coast Surveying & Flood Consulting 2017 & 2018.

Digital Property Map updates by Roderick H. Craib, Jr. (PLS 1191) 2019 - 2024.

Maine Office of Geographic Information Systems digital data layers include:

High resolution digital orthophotographs produced from aerial photos collected in the Spring of 2013 and 2018.

Road Type contains Next Generation 9-1-1 road centerline and road name data last updated February 3, 2025.

Streams depicts single line streams of Maine from USGS 1:24,000 scale quadrangles.

Wetlands (NWI) contains USFW National Wetland Inventory polygon data for Maine at 1:24,000 scale.

The tidal shore was developed from two foot contours derived from 2010 - 2011 Lidar data courtesy of the USGS and the Maine Office of GIS.

This revision is based only on plans, deeds and other data supplied by the Town of South Bristol.

Owner's names may be abbreviated, simplified, or omitted to save space. See South Bristol Tax Records for complete names.

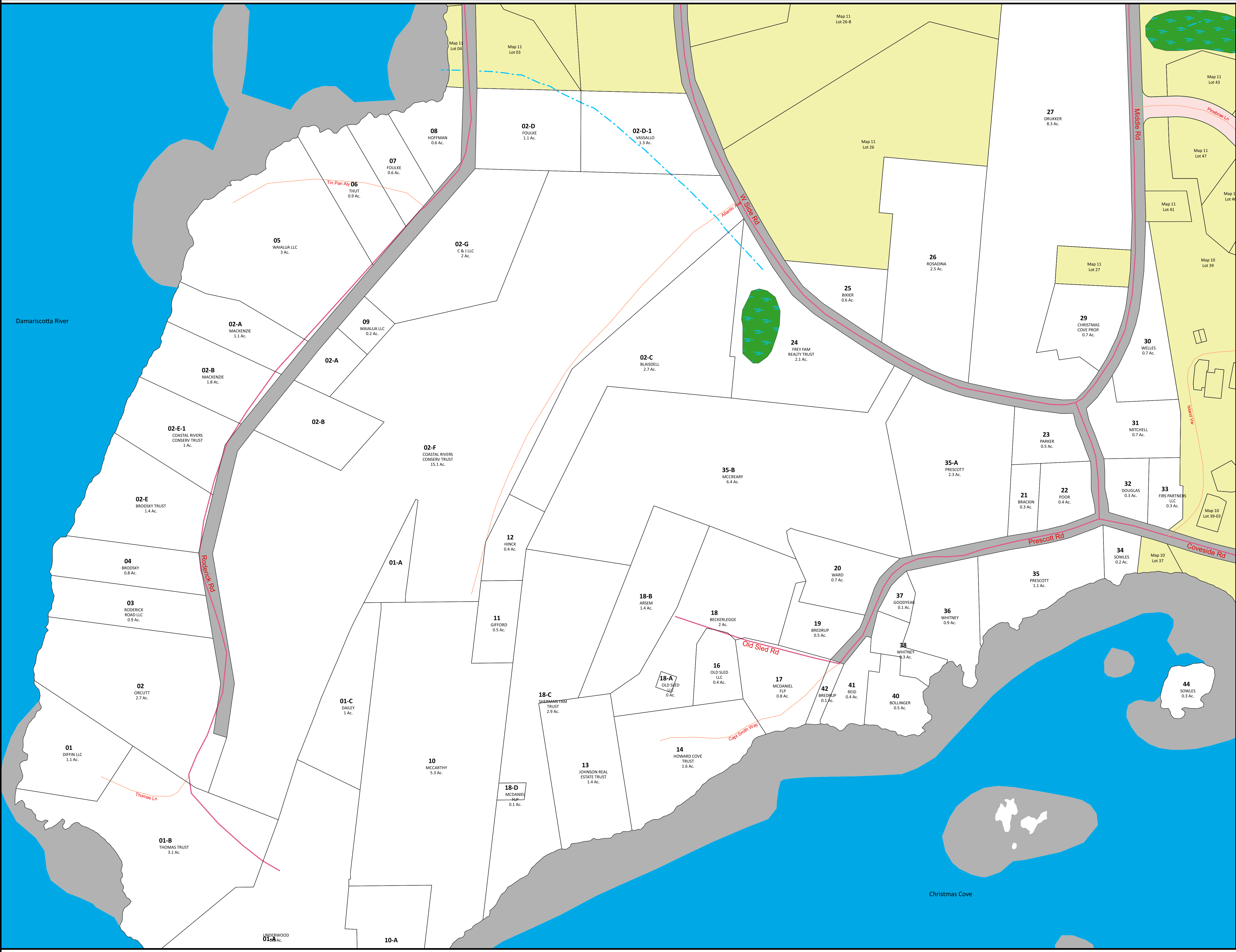
The dimensions and areas shown were derived from this map for assessment purposes only. They may be different from previous tax maps, deeds, or surveys.

For Assessment Purposes Only
Not a Boundary Survey
Not To Be Used For
Conveyances

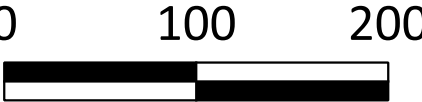

prepared by:
Roderick H. Craib, Jr.
Professional Land Surveyor # 1191
P.O. Box 101
167 Fox Hill Road
Walpole, ME 04573

Revisions dated April 1, 2025
Maps printed June 2, 2025

Map 09



Property Map
South Bristol
Maine



Scale:
1" = 100 ft.

Legend

Parcels

- This Map
- Adjacent Maps
- Private Roads
- Public Roads
- easements
- Subparcel lines
- 911_Roads
- Secondary
- Local
- Private
- Streams
- NWI_Wetlands
- Fresh Water Bodies
- Intertidal Flats and Ledges
- Tidal Waters

Source Documents:

South Bristol Property Maps by James W. Sewall Co. and updated through 2014 by Maine Coast Surveying.

Digital Property Maps prepared by Maine Coast Surveying in 2014 and updated through 2016.

Digital Property Map updates by Maine Coast Surveying & Flood Consulting 2017 & 2018.

Digital Property Map updates by Roderick H. Craib, Jr. (PLS 1191) 2019 - 2024.

Maine Office of Geographic Information Systems digital data layers include:

High resolution digital orthophotographs produced from aerial photos collected in the Spring of 2013 and 2018.

Road Type contains Next Generation 9-1-1 road centerline and road name data last updated February 3, 2025.

Streams depicts single line streams of Maine from USGS 1:24,000 scale quadrangles.

Wetlands (NWI) contains USFW National Wetland Inventory polygon data for Maine at 1:24,000 scale.

The tidal shore was developed from two foot contours derived from 2010 - 2011 Lidar data courtesy of the USGS and the Maine Office of GIS.

This revision is based only on plans, deeds and other data supplied by the Town of South Bristol.

Owner's names may be abbreviated, simplified, or omitted to save space. See South Bristol Tax Records for complete names.

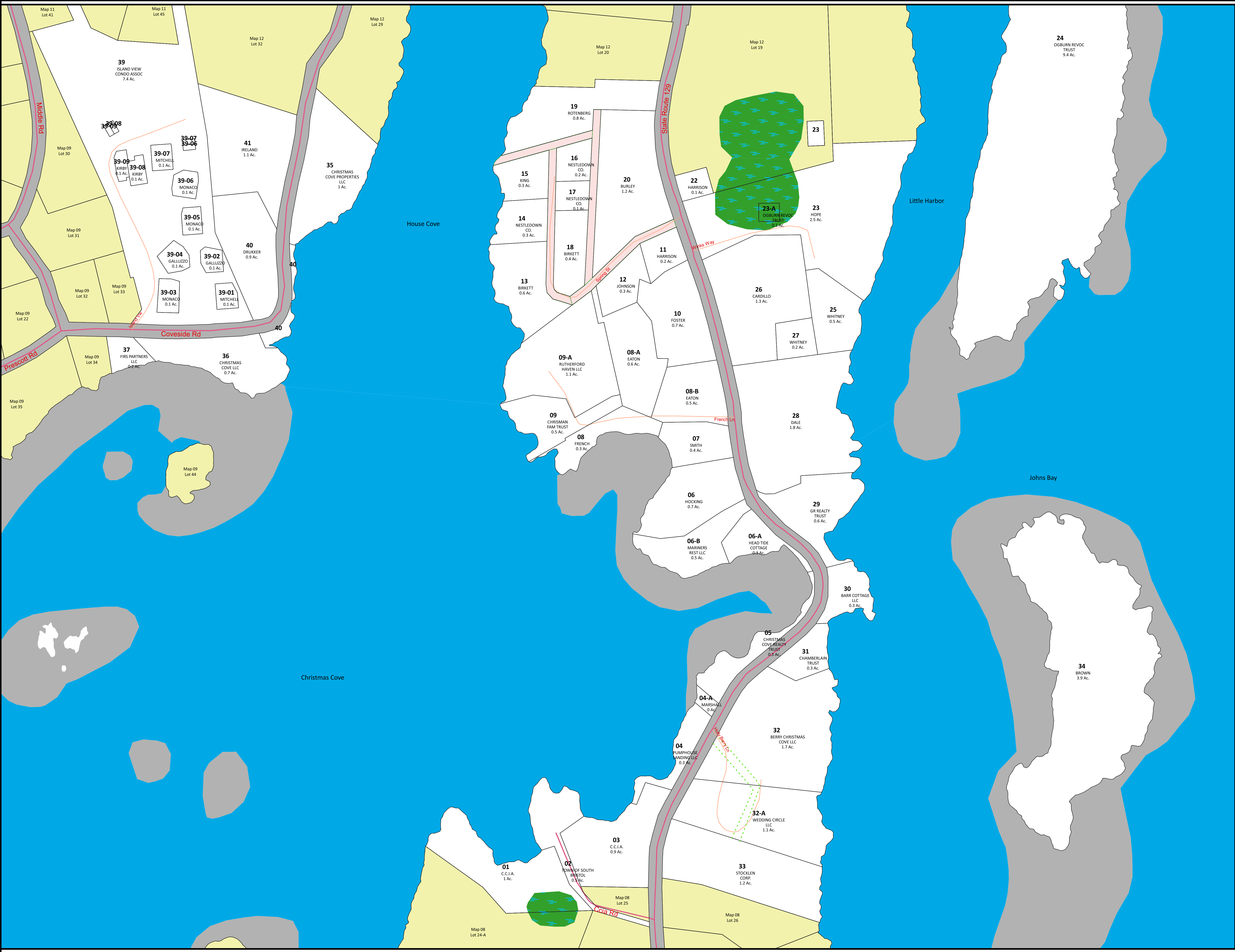
The dimensions and areas shown were derived from this map for assessment purposes only. They may be different from previous tax maps, deeds, or surveys.

For Assessment Purposes Only
Not a Boundary Survey
Not To Be Used For
Conveyances

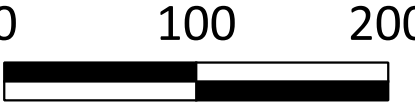

prepared by:
Roderick H. Craib, Jr.
Professional Land Surveyor # 1191
P.O. Box 101
167 Fox Hill Road
Walpole, ME 04573

Revisions dated April 1, 2025
Maps printed June 2, 2025

Map 10



Property Map
South Bristol
Maine



Scale:
1" = 100 ft.

Legend

- Parcels
- This Map
 - Adjacent Maps
 - Private Roads
 - Public Roads
 - easements
 - Subparcel lines
 - 911_Roads
 - Secondary
 - Local
 - Private
 - Streams
 - NWI_Wetlands
 - Fresh Water Bodies
 - Intertidal Flats and Ledges
 - Tidal Waters

Source Documents:

South Bristol Property Maps by James W. Sewall Co. and updated through 2014 by Maine Coast Surveying.

Digital Property Maps prepared by Maine Coast Surveying in 2014 and updated through 2016.

Digital Property Map updates by Maine Coast Surveying & Flood Consulting 2017 & 2018.

Digital Property Map updates by Roderick H. Craib, Jr. (PLS 1191) 2019 - 2024.

Maine Office of Geographic Information Systems digital data layers include:

High resolution digital orthophotographs produced from aerial photos collected in the Spring of 2013 and 2018.

Road Type contains Next Generation 9-1-1 road centerline and road name data last updated February 3, 2025.

Streams depicts single line streams of Maine from USGS 1:24,000 scale quadrangles.

Wetlands (NWI) contains USFW National Wetland Inventory polygon data for Maine at 1:24,000 scale.

The tidal shore was developed from two foot contours derived from 2010 -2011 Lidar data courtesy of the USGS and the Maine Office of GIS.

This revision is based only on plans, deeds and other data supplied by the Town of South Bristol.

Owner's names may be abbreviated, simplified, or omitted to save space. See South Bristol Tax Records for complete names.

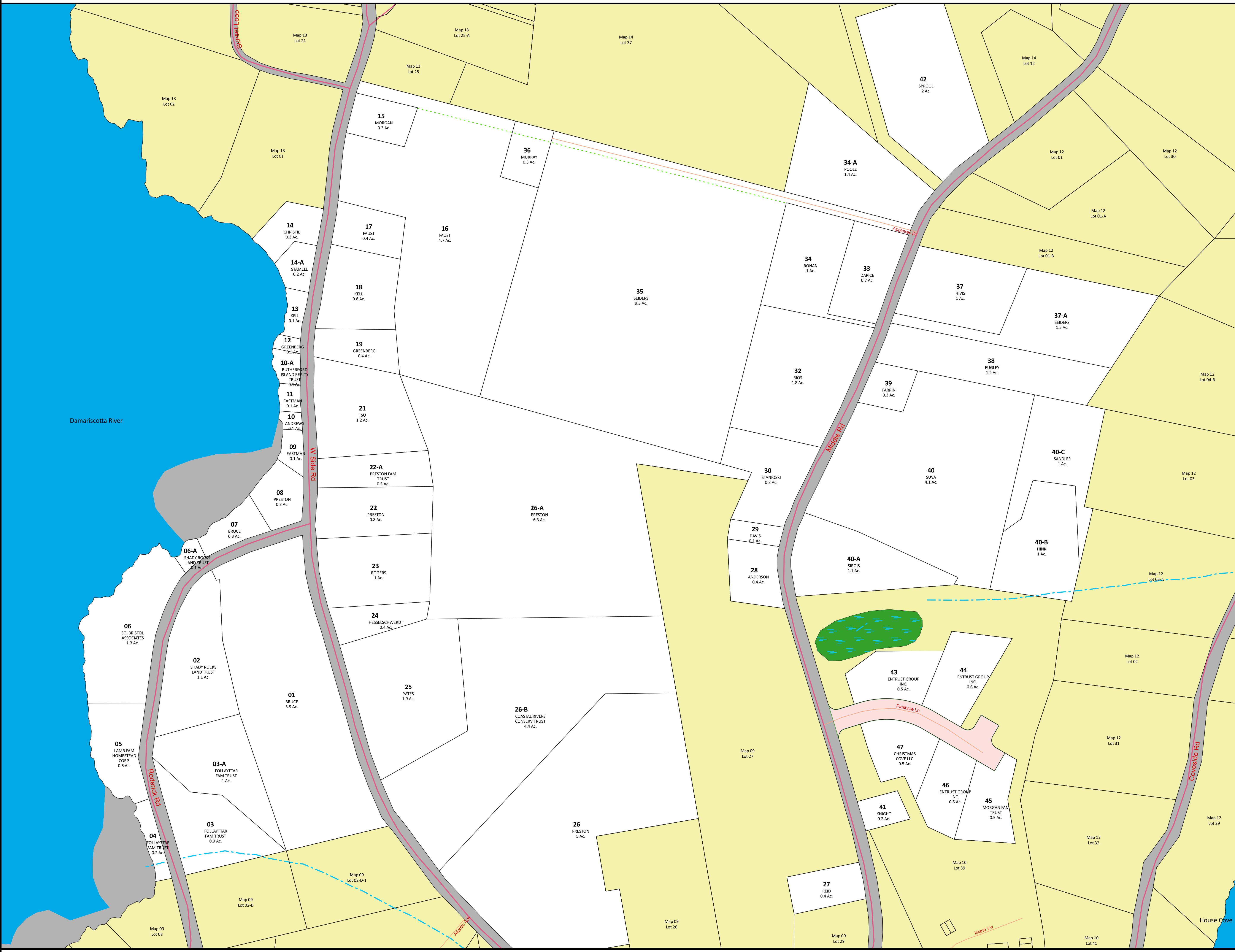
The dimensions and areas shown were derived from this map for assessment purposes only. They may be different from previous tax maps, deeds, or surveys.

For Assessment Purposes Only
Not a Boundary Survey
Not To Be Used For
Conveyances

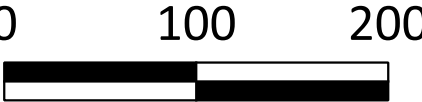

prepared by:
Roderick H. Craib, Jr.
Professional Land Surveyor # 1191
P.O. Box 101
167 Fox Hill Road
Walpole, ME 04573

Revisions dated April 1, 2025
Maps printed June 2, 2025

Map 11



Property Map
South Bristol
Maine



Scale:
1" = 100 ft.

Legend

Parcels

- This Map
- Adjacent Maps
- Private Roads
- Public Roads
- easements
- Subparcel lines
- 911_Roads
- Secondary
- Local
- Private
- Streams
- NWI_Wetlands
- Fresh Water Bodies
- Intertidal Flats and Ledges
- Tidal Waters

Source Documents:

South Bristol Property Maps by James W. Sewall Co. and updated through 2014 by Maine Coast Surveying.

Digital Property Maps prepared by Maine Coast Surveying in 2014 and updated through 2016.

Digital Property Map updates by Maine Coast Surveying & Flood Consulting 2017 & 2018.

Digital Property Map updates by Roderick H. Craib, Jr. (PLS 1191) 2019 - 2024.

Maine Office of Geographic Information Systems digital data layers include:

High resolution digital orthophotographs produced from aerial photos collected in the Spring of 2013 and 2018.

Road Type contains Next Generation 9-1-1 road centerline and road name data last updated February 3, 2025.

Streams depicts single line streams of Maine from USGS 1:24,000 scale quadrangles.

Wetlands (NWI) contains USFW National Wetland Inventory polygon data for Maine at 1:24,000 scale.

The tidal shore was developed from two foot contours derived from 2010 -2011 Lidar data courtesy of the USGS and the Maine Office of GIS.

This revision is based only on plans, deeds and other data supplied by the Town of South Bristol.

Owner's names may be abbreviated, simplified, or omitted to save space. See South Bristol Tax Records for complete names.

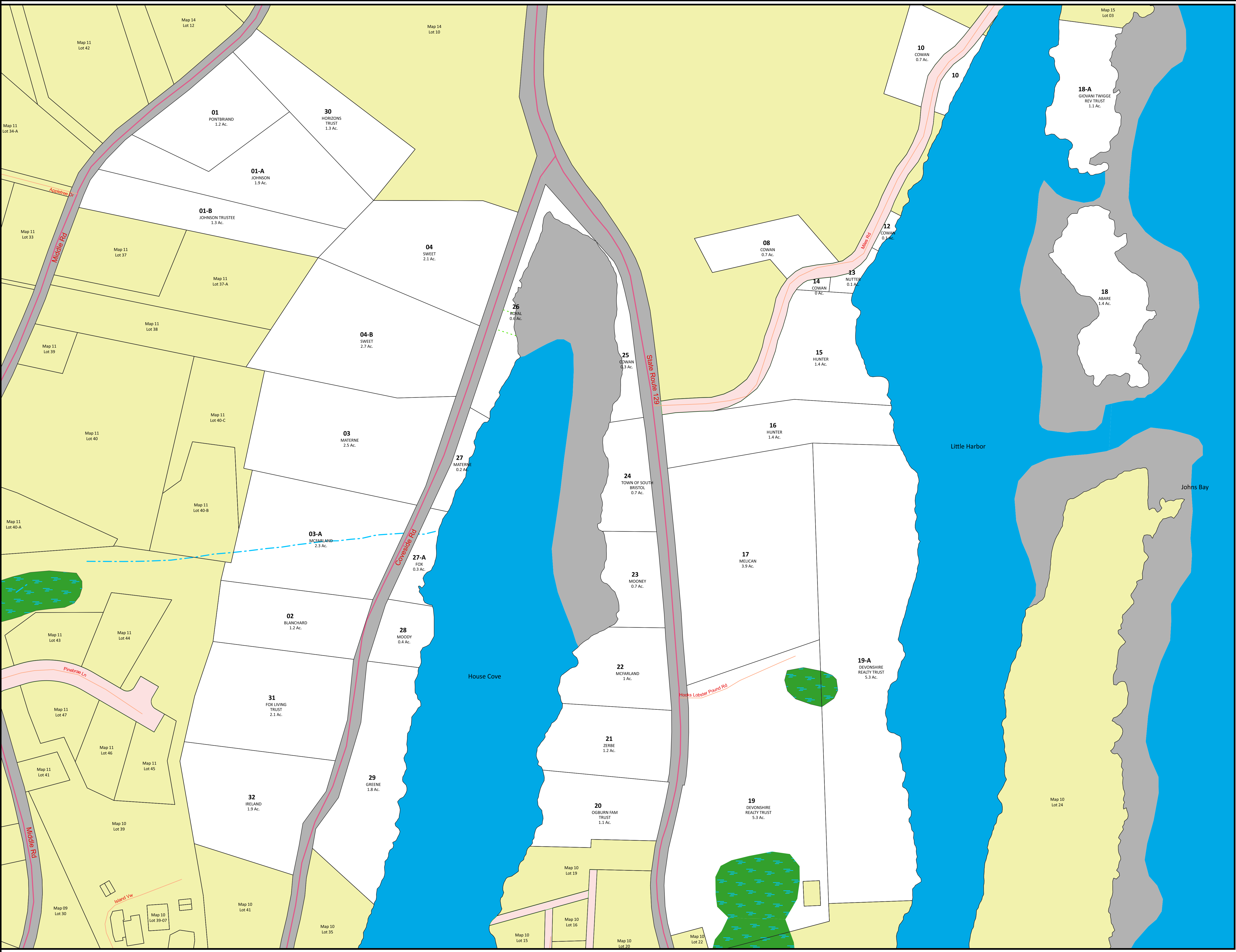
The dimensions and areas shown were derived from this map for assessment purposes only. They may be different from previous tax maps, deeds, or surveys.

For Assessment Purposes Only
Not a Boundary Survey
Not To Be Used For
Conveyances

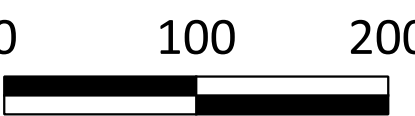

prepared by:
Roderick H. Craib, Jr.
Professional Land Surveyor # 1191
P.O. Box 101
167 Fox Hill Road
Walpole, ME 04573

Revisions dated April 1, 2025
Maps printed June 2, 2025

Map 12



Property Map
South Bristol
Maine



Scale:
1" = 100 ft.

Legend

- Parcels
- This Map
 - Adjacent Maps
 - Private Roads
 - Public Roads
 - easements
 - Subparcel lines
 - 911_Roads
 - Secondary
 - Local
 - Private
 - Streams
 - NWI_Wetlands
 - Fresh Water Bodies
 - Intertidal Flats and Ledges
 - Tidal Waters

Source Documents:

South Bristol Property Maps by James W. Sewall Co. and updated through 2014 by Maine Coast Surveying.

Digital Property Maps prepared by Maine Coast Surveying in 2014 and updated through 2016.

Digital Property Map updates by Maine Coast Surveying & Flood Consulting 2017 & 2018.

Digital Property Map updates by Roderick H. Craib, Jr. (PLS 1191) 2019 - 2024.

Maine Office of Geographic Information Systems digital data layers include:

High resolution digital orthophotographs produced from aerial photos collected in the Spring of 2013 and 2018.

Road Type contains Next Generation 9-1-1 road centerline and road name data last updated February 3, 2025.

Streams depicts single line streams of Maine from USGS 1:24,000 scale quadrangles.

Wetlands (NWI) contains USFW National Wetland Inventory polygon data for Maine at 1:24,000 scale.

The tidal shore was developed from two foot contours derived from 2010 -2011 Lidar data courtesy of the USGS and the Maine Office of GIS.

This revision is based only on plans, deeds and other data supplied by the Town of South Bristol.

Owner's names may be abbreviated, simplified, or omitted to save space. See South Bristol Tax Records for complete names.

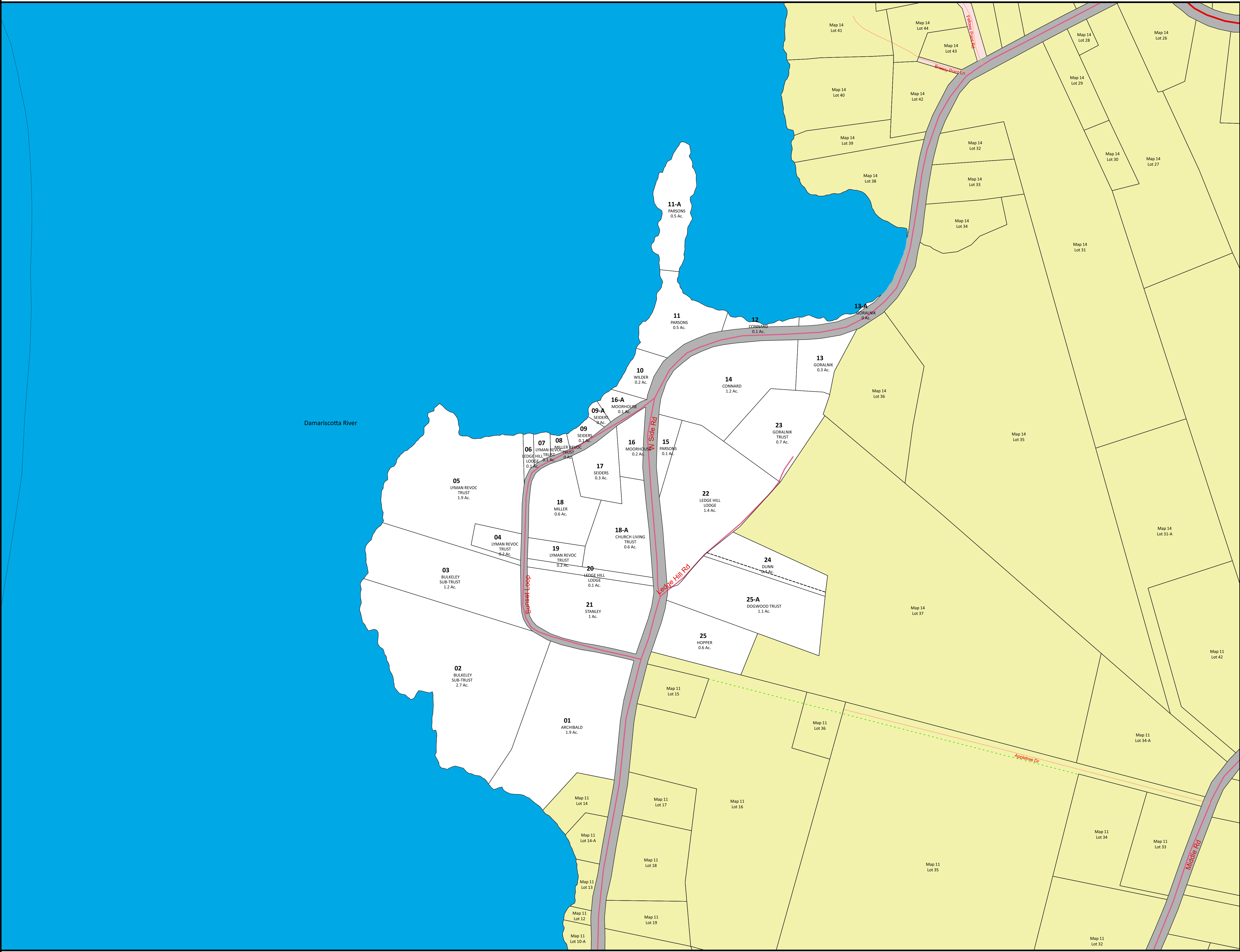
The dimensions and areas shown were derived from this map for assessment purposes only. They may be different from previous tax maps, deeds, or surveys.

For Assessment Purposes Only
Not a Boundary Survey
Not To Be Used For
Conveyances

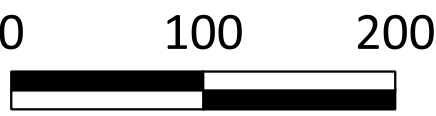

prepared by:
Roderick H. Craib, Jr.
Professional Land Surveyor # 1191
P.O. Box 101
167 Fox Hill Road
Walpole, ME 04573

Revisions dated April 1, 2025
Maps printed June 2, 2025

Map 13



Property Map
South Bristol
Maine



Scale:
1" = 100 ft.

Legend

Parcels

- This Map
- Adjacent Maps
- Private Roads
- Public Roads
- easements
- Subparcel lines
- 911_Roads
- Secondary
- Local
- Private
- Streams
- NWI_Wetlands
- Fresh Water Bodies
- Intertidal Flats and Ledges
- Tidal Waters

Source Documents:

South Bristol Property Maps by James W. Sewall Co. and updated through 2014 by Maine Coast Surveying.

Digital Property Maps prepared by Maine Coast Surveying in 2014 and updated through 2016.

Digital Property Map updates by Maine Coast Surveying & Flood Consulting 2017 & 2018.

Digital Property Map updates by Roderick H. Craib, Jr. (PLS 1191) 2019 - 2024.

Maine Office of Geographic Information Systems digital data layers include:

High resolution digital orthophotographs produced from aerial photos collected in the Spring of 2013 and 2018.

Road Type contains Next Generation 9-1-1 road centerline and road name data last updated February 3, 2025.

Streams depicts single line streams of Maine from USGS 1:24,000 scale quadrangles.

Wetlands (NWI) contains USFW National Wetland Inventory polygon data for Maine at 1:24,000 scale.

The tidal shore was developed from two foot contours derived from 2010 -2011 Lidar data courtesy of the USGS and the Maine Office of GIS.

This revision is based only on plans, deeds and other data supplied by the Town of South Bristol.

Owner's names may be abbreviated, simplified, or omitted to save space. See South Bristol Tax Records for complete names.

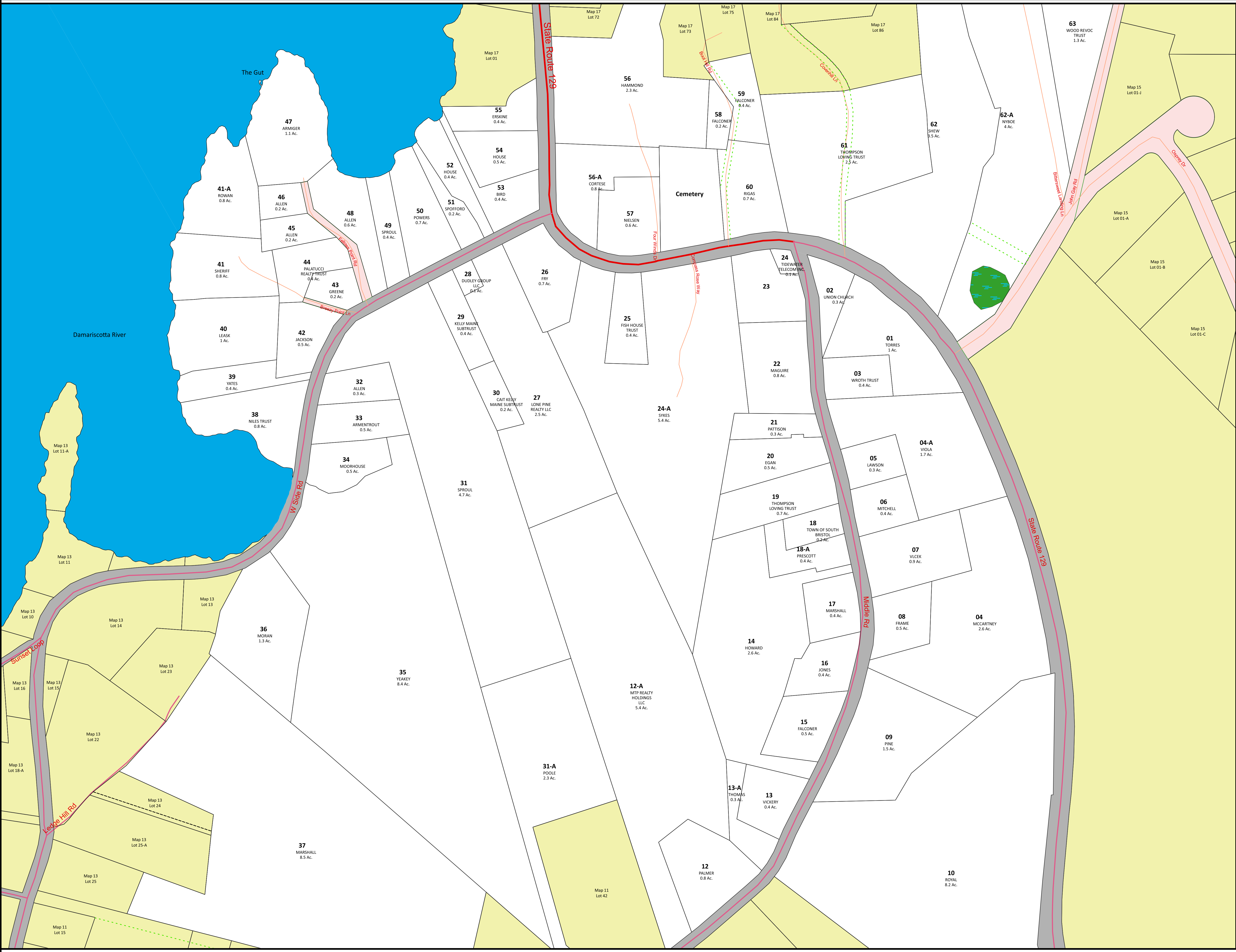
The dimensions and areas shown were derived from this map for assessment purposes only. They may be different from previous tax maps, deeds, or surveys.

For Assessment Purposes Only
Not a Boundary Survey
Not To Be Used For
Conveyances

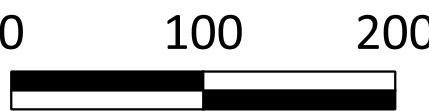
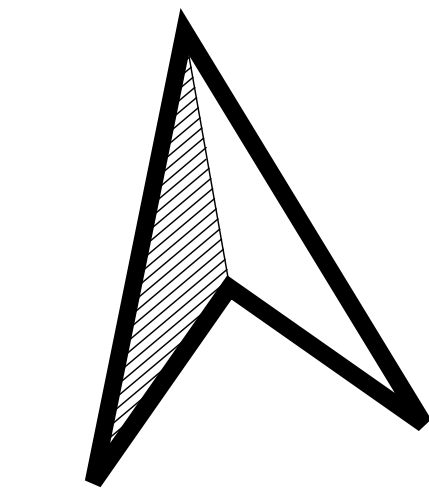
prepared by:
Roderick H. Craib, Jr.
Professional Land Surveyor # 1191
P.O. Box 101
167 Fox Hill Road
Walpole, ME 04573

Revisions dated April 1, 2025
Maps printed June 2, 2025

Map 14



Property Map
South Bristol
Maine



Scale:
1" = 100 ft.

Legend

Parcels

- This Map
- Adjacent Maps
- Private Roads
- Public Roads
- easements
- Subparcel lines
- 911_Roads
- Secondary
- Local
- Private
- Streams
- NWI_Wetlands
- Fresh Water Bodies
- Intertidal Flats and Ledges
- Tidal Waters

Source Documents:

South Bristol Property Maps by James W. Sewall Co. and updated through 2014 by Maine Coast Surveying.

Digital Property Maps prepared by Maine Coast Surveying in 2014 and updated through 2016.

Digital Property Map updates by Maine Coast Surveying & Flood Consulting 2017 & 2018.

Digital Property Map updates by Roderick H. Craib, Jr. (PLS 1191) 2019 - 2024.

Maine Office of Geographic Information Systems digital data layers include:

High resolution digital orthophotographs produced from aerial photos collected in the Spring of 2013 and 2018.

Road Type contains Next Generation 9-1-1 road centerline and road name data last updated February 3, 2025.

Streams depicts single line streams of Maine from USGS 1:24,000 scale quadrangles.

Wetlands (NWI) contains USFW National Wetland Inventory polygon data for Maine at 1:24,000 scale.

The tidal shore was developed from two foot contours derived from 2010 - 2011 Lidar data courtesy of the USGS and the Maine Office of GIS.

This revision is based only on plans, deeds and other data supplied by the Town of South Bristol.

Owner's names may be abbreviated, simplified, or omitted to save space. See South Bristol Tax Records for complete names.

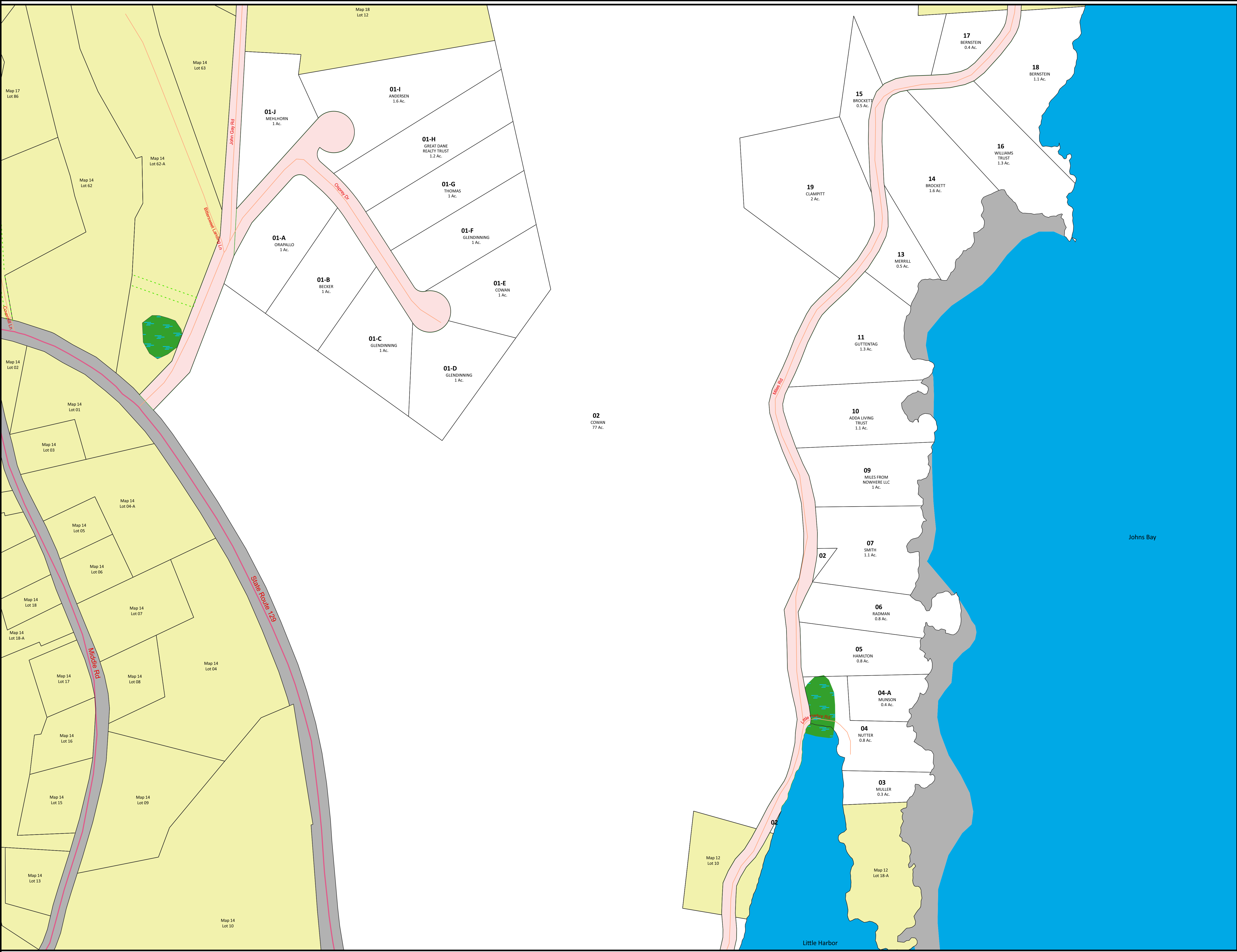
The dimensions and areas shown were derived from this map for assessment purposes only. They may be different from previous tax maps, deeds, or surveys.

For Assessment Purposes Only
Not a Boundary Survey
Not To Be Used For
Conveyances

prepared by:
Roderick H. Craib, Jr.
Professional Land Surveyor # 1191
P.O. Box 101
167 Fox Hill Road
Walpole, ME 04573

Revisions dated April 1, 2025
Maps printed June 2, 2025

Map 15





Parcels

- This Map
 Adjacent Maps
 Private Maps
 Public Roads
 easements
 Subparcel lines
 911_Roads
 Secondary
 Local
 Private
 Streams
 NWI_Wetlands
 Fresh Water Bodies
 Intertidal Flats and Ledges
 Tidal Waters

Source Documents:

South Bristol Property Maps by James W. Sewall Co. and updated through 2014 by Maine Coast Surveying.

Digital Property Maps prepared by Maine Coast Surveying
2014 and updated through 2016.

Digital Property Map updates by Maine Coast Surveying & Flood Consulting 2017 & 2018.

Digital Property Map updates by Roderick H. Craib, Jr. (PL 1191) 2019 - 2024.

Maine Office of Geographic Information Systems digital data layers include:

High resolution digital orthophotographs produced from a photos collected in the Spring of 2013 and 2018.

Road Type contains Next Generation 9-1-1 road centerline and road name data last updated February 3, 2025.

Streams depicts single line streams of Maine from USGS 1:24,000 scale quadrangles.

Wetlands (NWI) contains USFW National Wetland Inventory polygon data for Maine at 1:24,000 scale.

The tidal shore was developed from two foot contours derived from 2010 -2011 Lidar data courtesy of the USGS the Maine Office of GIS.

This revision is based only on plans, deeds and other data supplied by the Town of South Bristol.

Owner's names may be abbreviated, simplified, or omitted to save space. See South Bristol Tax Records for complete names.

The dimensions and areas shown were derived from this map for assessment purposes only. They may be different from previous tax maps, deeds, or surveys.

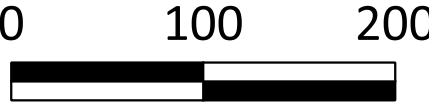

For Assessment Purposes Only
Not a Boundary Survey
Not To Be Used For
Conveyances

prepared by:
Roderick H. Craib, Jr.
Professional Land Surveyor # 1191
P.O. Box 101
167 Fox Hill Road
Walpole, ME 04573

Revisions dated April 1, 2025
Maps printed June 2, 2025

Map 16

Property Map
South Bristol
Maine



Scale:
1" = 100 ft.

Legend

Parcels

- This Map
- Adjacent Maps
- Private Roads
- Public Roads
- easements
- Subparcel lines
- 911_Roads
- Secondary
- Local
- Private
- Streams
- NWI_Wetlands
- Fresh Water Bodies
- Intertidal Flats and Ledges
- Tidal Waters

Source Documents:

South Bristol Property Maps by James W. Sewall Co. and updated through 2014 by Maine Coast Surveying.

Digital Property Maps prepared by Maine Coast Surveying in 2014 and updated through 2016.

Digital Property Map updates by Maine Coast Surveying & Flood Consulting 2017 & 2018.

Digital Property Map updates by Roderick H. Craib, Jr. (PLS 1191) 2019 - 2024.

Maine Office of Geographic Information Systems digital data layers include:

High resolution digital orthophotographs produced from aerial photos collected in the Spring of 2013 and 2018.

Road Type contains Next Generation 9-1-1 road centerline and road name data last updated February 3, 2025.

Streams depicts single line streams of Maine from USGS 1:24,000 scale quadrangles.

Wetlands (NWI) contains USFW National Wetland Inventory polygon data for Maine at 1:24,000 scale.

The tidal shore was developed from two foot contours derived from 2010 - 2011 Lidar data courtesy of the USGS and the Maine Office of GIS.

This revision is based only on plans, deeds and other data supplied by the Town of South Bristol.

Owner's names may be abbreviated, simplified, or omitted to save space. See South Bristol Tax Records for complete names.

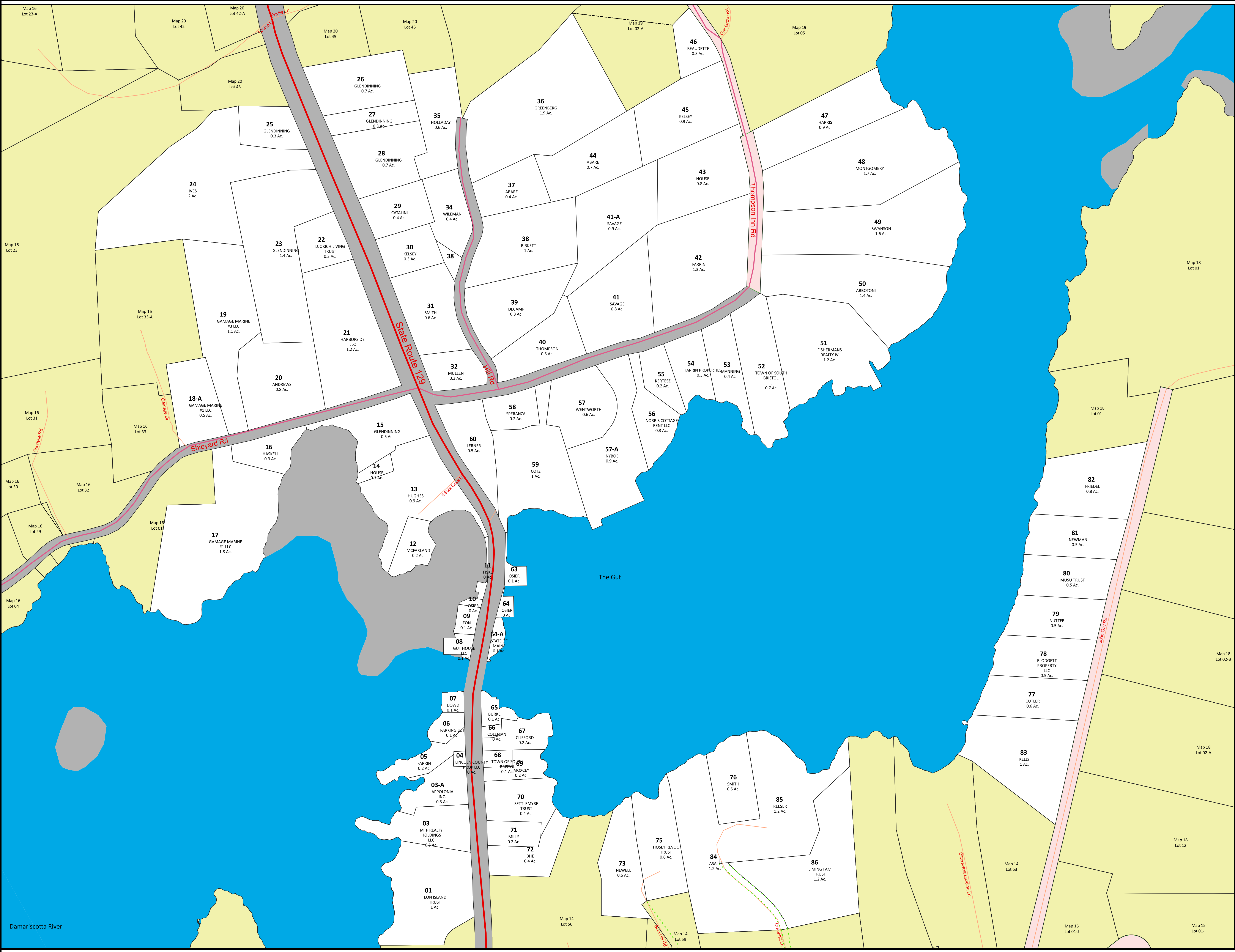
The dimensions and areas shown were derived from this map for assessment purposes only. They may be different from previous tax maps, deeds, or surveys.

For Assessment Purposes Only
Not a Boundary Survey
Not To Be Used For
Conveyances

prepared by:
Roderick H. Craib, Jr.
Professional Land Surveyor # 1191
P.O. Box 101
167 Fox Hill Road
Walpole, ME 04573

Revisions dated April 1, 2025
Maps printed June 2, 2025

Map 17



Legend

Parcels

- This Map
 Adjacent Maps
 Private Roads
 Public Roads
 easements
 Subparcel lines
 911 Roads
 Secondary
 Local
 Private
 Streams
 NWI_Wetlands
 Fresh Water Bodies
 Intertidal Flats and Ledges
 Tidal Waters

Source Documents:

South Bristol Property Maps by James W. Sewall Co. and
updated through 2014 by Maine Coast Surveying.

Digital Property Maps prepared by Maine Coast Surveying in 2014 and updated through 2016.

Digital Property Map updates by Maine Coast Surveying & Flood Consulting 2017 & 2018.

Digital Property Map updates by Roderick H. Craib, Jr. (PLS 1191) 2019 - 2024.

Maine Office of Geographic Information Systems digital data layers include:

High resolution digital orthophotographs produced from aerial photos collected in the Spring of 2013 and 2018.

Road Type contains Next Generation 9-1-1 road centerline and road name data last updated February 3, 2025.

Streams depicts single line streams of Maine from USGS 1:24,000 scale quadrangles.

Wetlands (NWI) contains USFW National Wetland Inventory polygon data for Maine at 1:24,000 scale.

The tidal shore was developed from two foot contours derived from 2010 -2011 Lidar data courtesy of the USGS and the Maine Office of GIS.

This revision is based only on plans, deeds and other data supplied by the Town of South Bristol.

Owner's names may be abbreviated, simplified, or omitted to save space. See South Bristol Tax Records for complete names.

The dimensions and areas shown were derived from this map for assessment purposes only. They may be different from previous tax maps, deeds, or surveys.

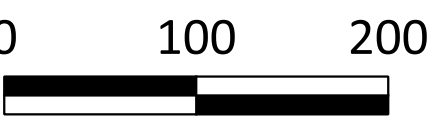

For Assessment Purposes Only
Not a Boundary Survey
Not To Be Used For
Conveyances

prepared by:
Roderick H. Craib, Jr.
Professional Land Surveyor # 1191
P.O. Box 101
167 Fox Hill Road
Walpole, ME 04573

Revisions dated April 1, 2025
Maps printed June 2, 2025

Map 18

Property Map
South Bristol
Maine



Scale:
1" = 100 ft.

Legend

Parcels

- This Map
- Adjacent Maps
- Private Roads
- Public Roads
- easements
- Subparcel lines
- 911_Roads
- Secondary
- Local
- Private
- Streams
- NWI_Wetlands
- Fresh Water Bodies
- Intertidal Flats and Ledges
- Tidal Waters

Source Documents:

South Bristol Property Maps by James W. Sewall Co. and updated through 2014 by Maine Coast Surveying.

Digital Property Maps prepared by Maine Coast Surveying in 2014 and updated through 2016.

Digital Property Map updates by Maine Coast Surveying & Flood Consulting 2017 & 2018.

Digital Property Map updates by Roderick H. Craib, Jr. (PLS 1191) 2019 - 2024.

Maine Office of Geographic Information Systems digital data layers include:

High resolution digital orthophotographs produced from aerial photos collected in the Spring of 2013 and 2018.

Road Type contains Next Generation 9-1-1 road centerline and road name data last updated February 3, 2025.

Streams depicts single line streams of Maine from USGS 1:24,000 scale quadrangles.

Wetlands (NWI) contains USFW National Wetland Inventory polygon data for Maine at 1:24,000 scale.

The tidal shore was developed from two foot contours derived from 2010 - 2011 Lidar data courtesy of the USGS and the Maine Office of GIS.

This revision is based only on plans, deeds and other data supplied by the Town of South Bristol.

Owner's names may be abbreviated, simplified, or omitted to save space. See South Bristol Tax Records for complete names.

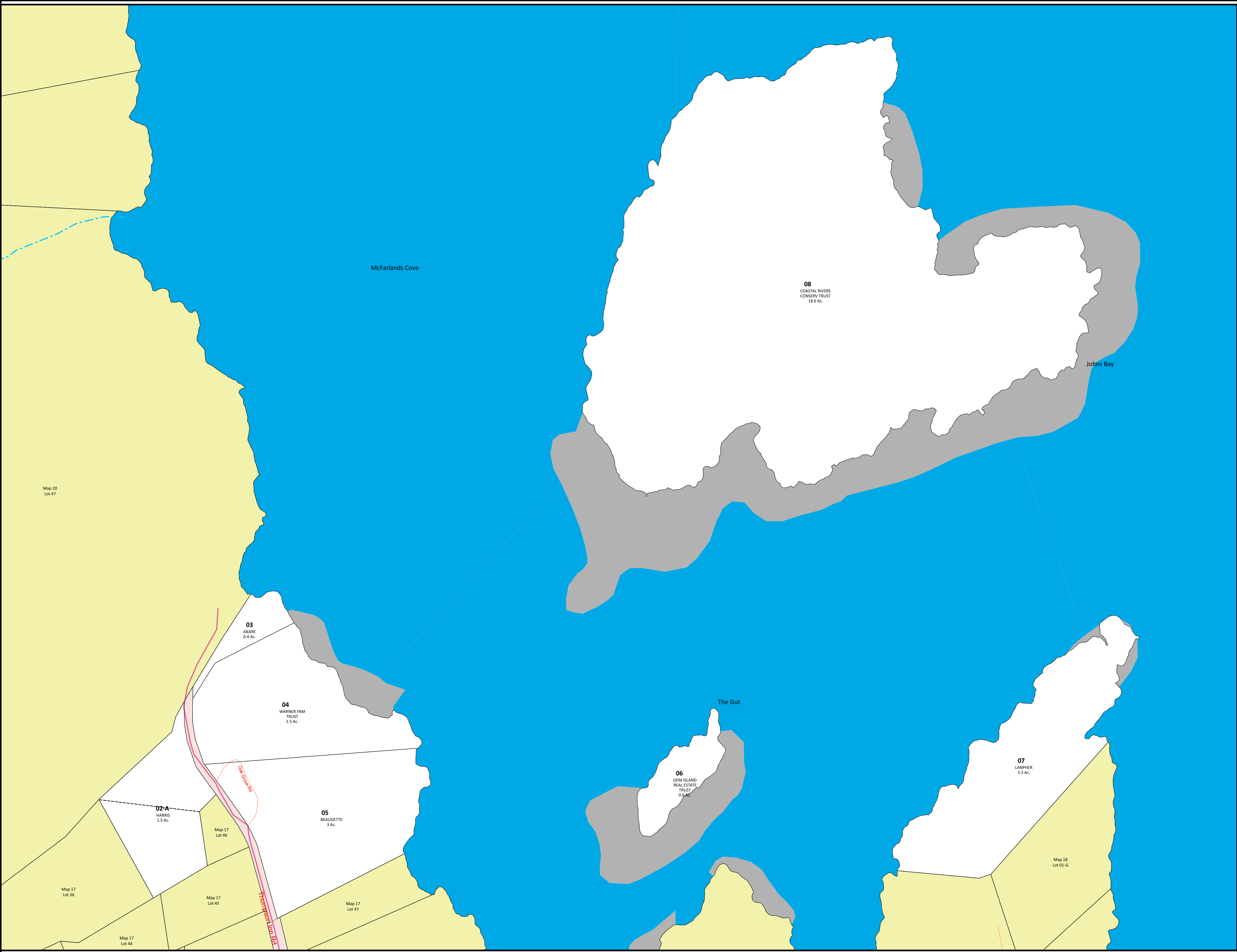
The dimensions and areas shown were derived from this map for assessment purposes only. They may be different from previous tax maps, deeds, or surveys.

For Assessment Purposes Only
Not a Boundary Survey
Not To Be Used For
Conveyances

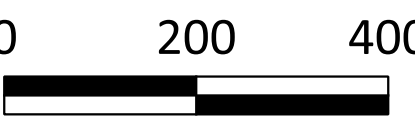

prepared by:
Roderick H. Craib, Jr.
Professional Land Surveyor # 1191
P.O. Box 101
167 Fox Hill Road
Walpole, ME 04573

Revisions dated April 1, 2025
Maps printed June 2, 2025

Map 19



Property Map
South Bristol
Maine



Scale:
1" = 200 ft.

Legend

- Parcels
- This Map
 - Adjacent Maps
 - Private Roads
 - Public Roads
 - esements
 - Subparcel lines
 - 911_Roads
 - Secondary
 - Local
 - Private
 - Streams
 - NWI_Wetlands
 - Fresh Water Bodies
 - Intertidal Flats and Ledges
 - Tidal Waters

Source Documents:

South Bristol Property Maps by James W. Sewall Co. and updated through 2014 by Maine Coast Surveying.

Digital Property Maps prepared by Maine Coast Surveying in 2014 and updated through 2016.

Digital Property Map updates by Maine Coast Surveying & Flood Consulting 2017 & 2018.

Digital Property Map updates by Roderick H. Craib, Jr. (PLS 1191) 2019 - 2024.

Maine Office of Geographic Information Systems digital data layers include:

High resolution digital orthophotographs produced from aerial photos collected in the Spring of 2013 and 2018.

Road Type contains Next Generation 9-1-1 road centerline and road name data last updated February 3, 2025.

Streams depicts single line streams of Maine from USGS 1:24,000 scale quadrangles.

Wetlands (NWI) contains USFW National Wetland Inventory polygon data for Maine at 1:24,000 scale.

The tidal shore was developed from two foot contours derived from 2010 -2011 Lidar data courtesy of the USGS and the Maine Office of GIS.

This revision is based only on plans, deeds and other data supplied by the Town of South Bristol.

Owner's names may be abbreviated, simplified, or omitted to save space. See South Bristol Tax Records for complete names.

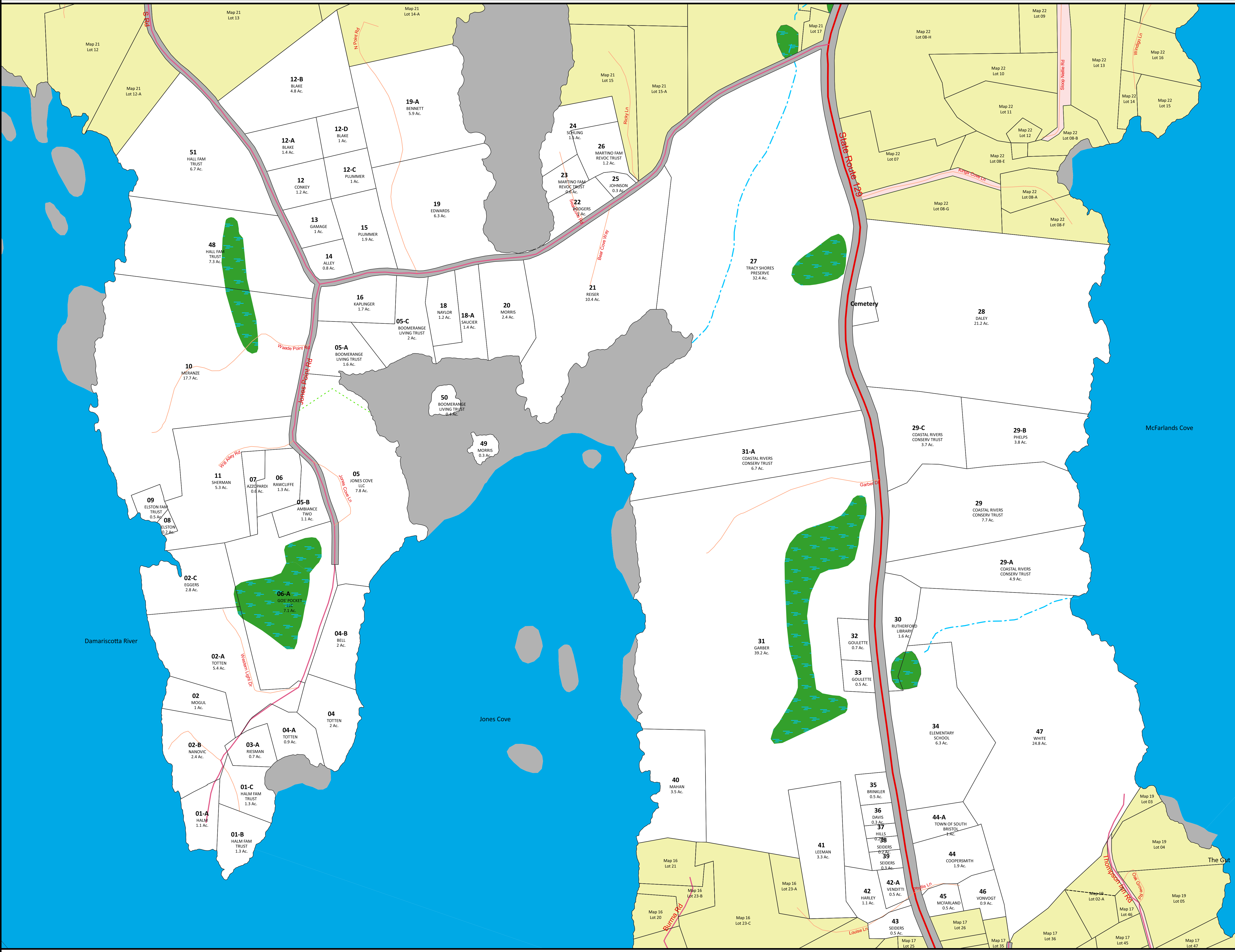
The dimensions and areas shown were derived from this map for assessment purposes only. They may be different from previous tax maps, deeds, or surveys.

For Assessment Purposes Only
Not a Boundary Survey
Not To Be Used For
Conveyances

prepared by:
Roderick H. Craib, Jr.
Professional Land Surveyor # 1191
P.O. Box 101
167 Fox Hill Road
Walpole, ME 04573

Revisions dated April 1, 2025
Maps printed June 2, 2025

Map 20



Legend

- Source Documents:
- South Bristol Property Maps by James W. Sewall Co. and updated through 2014 by Maine Coast Surveying.
 - Digital Property Maps prepared by Maine Coast Surveying in 2014 and updated through 2016.
 - Digital Property Map updates by Maine Coast Surveying & Flood Consulting 2017 & 2018.
 - Digital Property Map updates by Roderick H. Craib, Jr. (PLS 1191) 2019 - 2024.
- Maine Office of Geographic Information Systems digital data layers include:
- High resolution digital orthophotographs produced from aerial photos collected in the Spring of 2013 and 2018.
 - Road Type data Next Generation 9-1-1 road centerline and road name data, last updated February 3, 2025.
 - Streams depicts single line streams of Maine from USGS 1:24,000 scale quadrangles.
 - Wetlands (NWII) contains USFWS National Wetland Inventory polygon data for Maine at 1:24,000 scale.
 - The tidal shore line was derived from two foot contours generated from 2010 - 2011 Lidar data courtesy of the USGS and the Maine Office of GIS.

This revision is based only on plans, deeds and other data supplied by the Town of South Bristol.

Owner's names may be abbreviated, simplified, or omitted to save space. See South Bristol Tax Records for complete names.

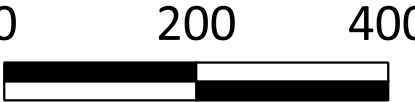

The dimensions and areas shown were derived from this map for assessment purposes only. They may be different from previous tax maps, deeds, or surveys.

prepared by:
Roderick H. Craib, Jr.
Professional Land Surveyor # 1191
P.O. Box 101
167 Fox Hill Road
Walpole, ME 04573

Revisions dated April 1, 2025
Maps printed June 2, 2025

Map 21

Property Map
South Bristol
Maine



Scale:
1" = 200 ft.

Legend

- Parcels
- This Map
 - Adjacent Maps
 - Private Roads
 - Public Roads
 - easements
 - Subparcel lines
 - 911_Roads
 - Secondary
 - Local
 - Private
 - Streams
 - NWI_Wetlands
 - Fresh Water Bodies
 - Intertidal Flats and Ledges
 - Tidal Waters

Source Documents:

South Bristol Property Maps by James W. Sewall Co. and updated through 2014 by Maine Coast Surveying.

Digital Property Maps prepared by Maine Coast Surveying in 2014 and updated through 2016.

Digital Property Map updates by Maine Coast Surveying & Flood Consulting 2017 & 2018.

Digital Property Map updates by Roderick H. Craib, Jr. (PLS 1191) 2019 - 2024.

Maine Office of Geographic Information Systems digital data layers include:

High resolution digital orthophotographs produced from aerial photos collected in the Spring of 2013 and 2018.

Road Type contains Next Generation 9-1-1 road centerline and road name data last updated February 3, 2025.

Streams depicts single line streams of Maine from USGS 1:24,000 scale quadrangles.

Wetlands (NWI) contains USFW National Wetland Inventory polygon data for Maine at 1:24,000 scale.

The tidal shore was developed from two foot contours derived from 2010 - 2011 Lidar data courtesy of the USGS and the Maine Office of GIS.

This revision is based only on plans, deeds and other data supplied by the Town of South Bristol.

Owner's names may be abbreviated, simplified, or omitted to save space. See South Bristol Tax Records for complete names.

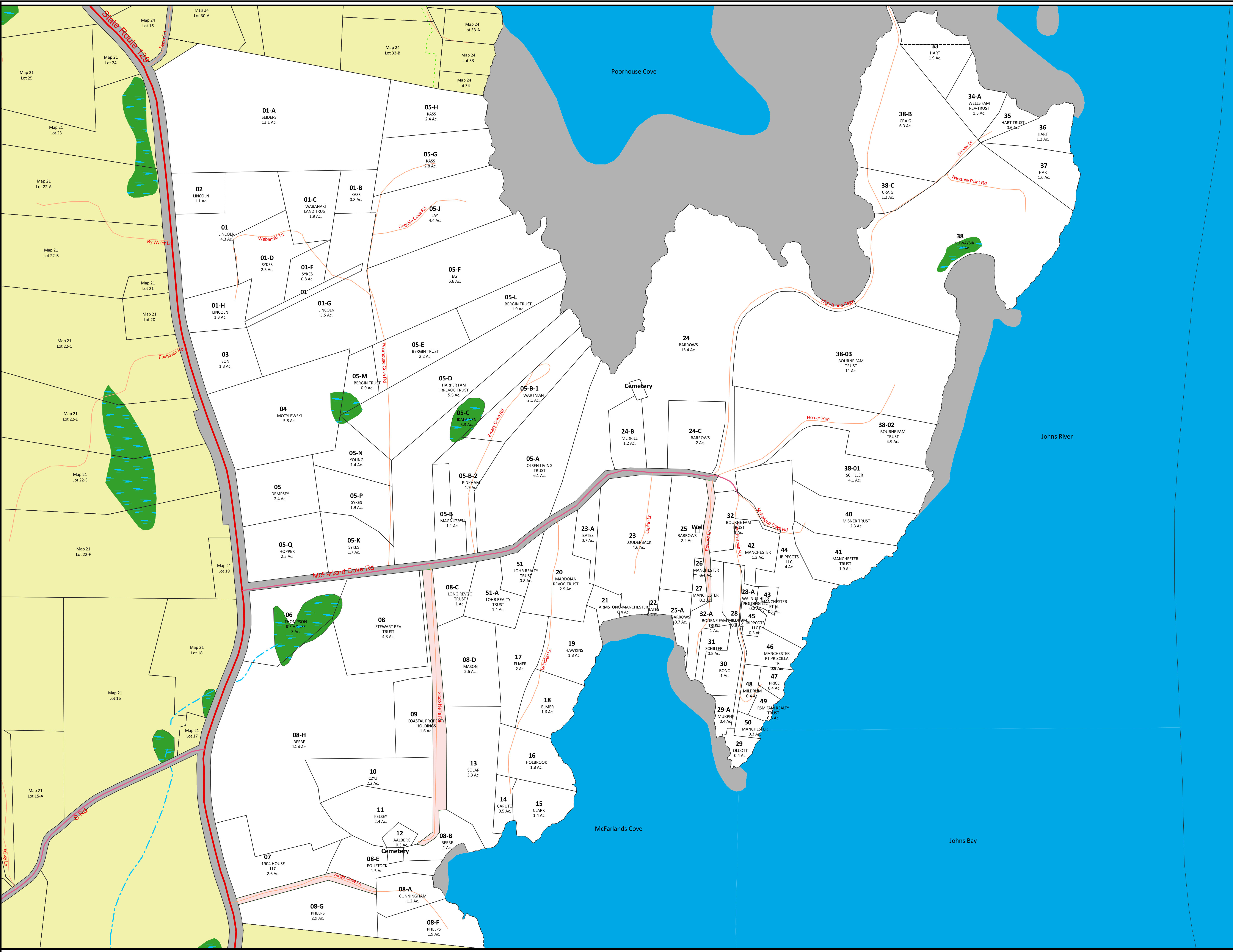
The dimensions and areas shown were derived from this map for assessment purposes only. They may be different from previous tax maps, deeds, or surveys.

For Assessment Purposes Only
Not a Boundary Survey
Not To Be Used For
Conveyances

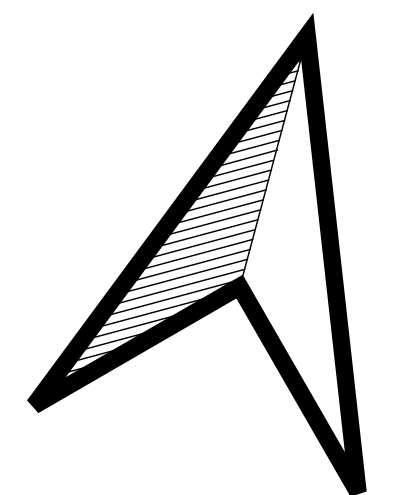
prepared by:
Roderick H. Craib, Jr.
Professional Land Surveyor # 1191
P.O. Box 101
167 Fox Hill Road
Walpole, ME 04573

Revisions dated April 1, 2025
Maps printed June 2, 2025

Map 22



Property Map
South Bristol
Maine



0 200 400

Scale:
1" = 200 ft.

Legend

Parcels

- This Map
- Adjacent Maps
- Private Roads
- Public Roads
- easements
- Subparcel lines
- 911_Roads
- Secondary
- Local
- Private
- Streams
- NWI_Wetlands
- Fresh Water Bodies
- Intertidal Flats and Ledges
- Tidal Waters

Source Documents:

South Bristol Property Maps by James W. Sewall Co. and updated through 2014 by Maine Coast Surveying.

Digital Property Maps prepared by Maine Coast Surveying in 2014 and updated through 2016.

Digital Property Map updates by Maine Coast Surveying & Flood Consulting 2017 & 2018.

Digital Property Map updates by Roderick H. Craib, Jr. (PLS 1191) 2019 - 2024.

Maine Office of Geographic Information Systems digital data layers include:

High resolution digital orthophotographs produced from aerial photos collected in the Spring of 2013 and 2018.

Road Type contains Next Generation 9-1-1 road centerline and road name data last updated February 3, 2025.

Streams depicts single line streams of Maine from USGS 1:24,000 scale quadrangles.

Wetlands (NWI) contains USFW National Wetland Inventory polygon data for Maine at 1:24,000 scale.

The tidal shore was developed from two foot contours derived from 2010 -2011 Lidar data courtesy of the USGS and the Maine Office of GIS.

This revision is based only on plans, deeds and other data supplied by the Town of South Bristol.

Owner's names may be abbreviated, simplified, or omitted to save space. See South Bristol Tax Records for complete names.

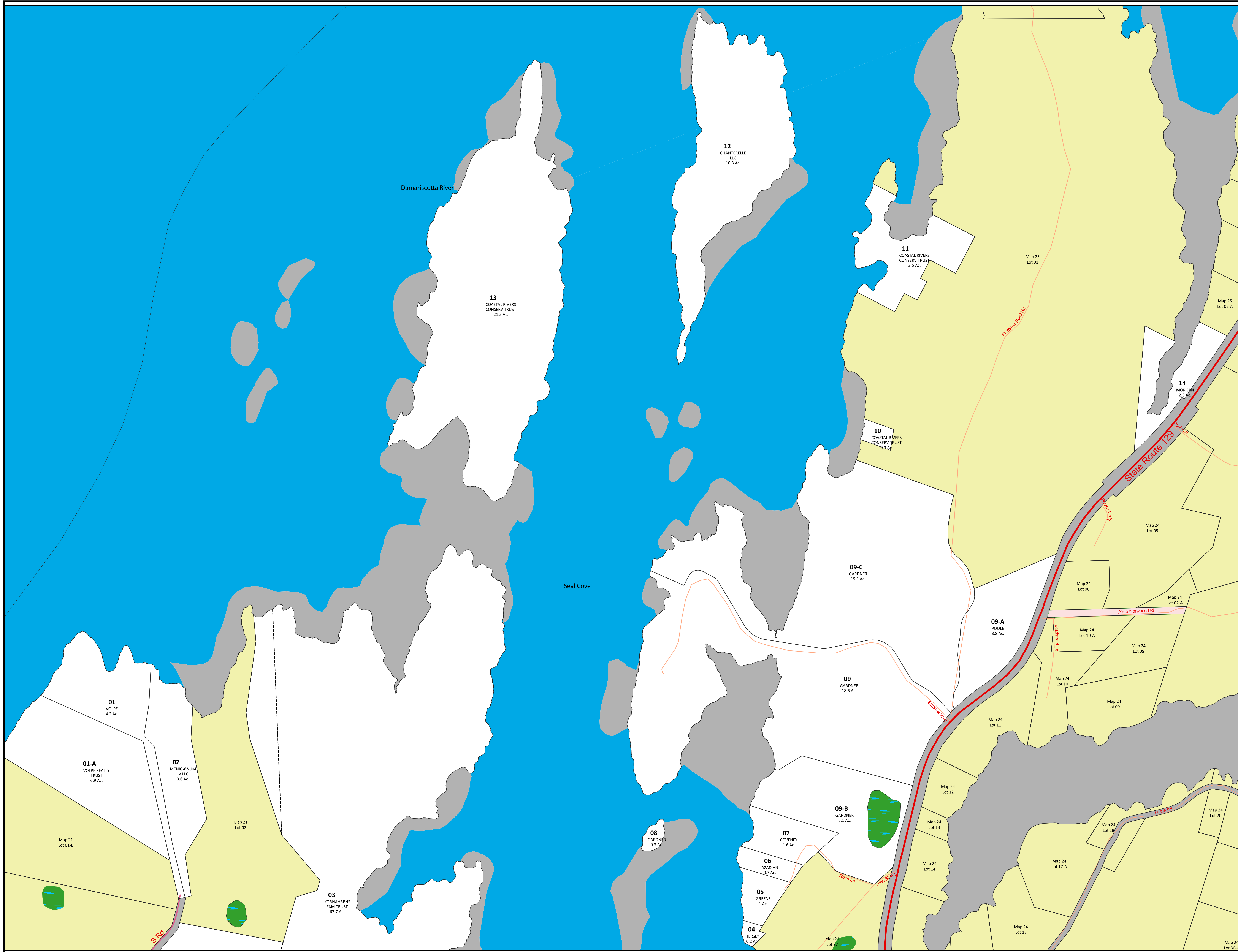
The dimensions and areas shown were derived from this map for assessment purposes only. They may be different from previous tax maps, deeds, or surveys.

For Assessment Purposes Only
Not a Boundary Survey
Not To Be Used For
Conveyances

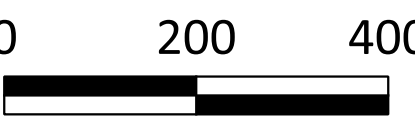

prepared by:
Roderick H. Craib, Jr.
Professional Land Surveyor # 1191
P.O. Box 101
167 Fox Hill Road
Walpole, ME 04573

Revisions dated April 1, 2025
Maps printed June 2, 2025

Map 23



Property Map
South Bristol
Maine



Scale:
1" = 200 ft.

Legend

- Parcels
- This Map
 - Adjacent Maps
 - Private Roads
 - Public Roads
 - easements
 - Subparcel lines
 - 911_Roads
 - Secondary
 - Local
 - Private
 - Streams
 - NWI_Wetlands
 - Fresh Water Bodies
 - Intertidal Flats and Ledges
 - Tidal Waters

Source Documents:

South Bristol Property Maps by James W. Sewall Co. and updated through 2014 by Maine Coast Surveying.

Digital Property Maps prepared by Maine Coast Surveying in 2014 and updated through 2016.

Digital Property Map updates by Maine Coast Surveying & Flood Consulting 2017 & 2018.

Digital Property Map updates by Roderick H. Craib, Jr. (PLS 1191) 2019 - 2024.

Maine Office of Geographic Information Systems digital data layers include:

High resolution digital orthophotographs produced from aerial photos collected in the Spring of 2013 and 2018.

Road Type contains Next Generation 9-1-1 road centerline and road name data last updated February 3, 2025.

Streams depicts single line streams of Maine from USGS 1:24,000 scale quadrangles.

Wetlands (NWI) contains USFW National Wetland Inventory polygon data for Maine at 1:24,000 scale.

The tidal shore was developed from two foot contours derived from 2010 -2011 Lidar data courtesy of the USGS and the Maine Office of GIS.

This revision is based only on plans, deeds and other data supplied by the Town of South Bristol.

Owner's names may be abbreviated, simplified, or omitted to save space. See South Bristol Tax Records for complete names.

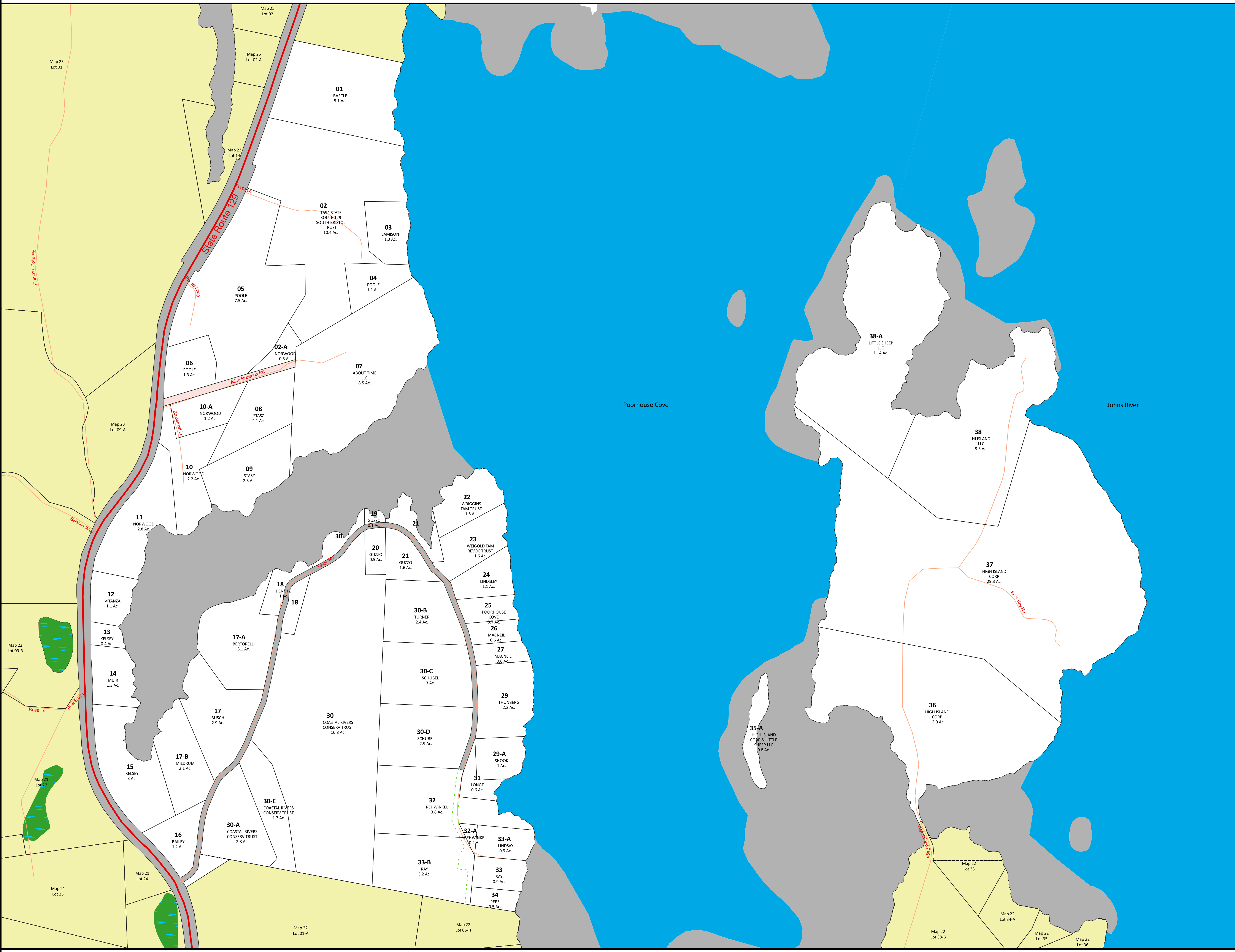
The dimensions and areas shown were derived from this map for assessment purposes only. They may be different from previous tax maps, deeds, or surveys.

For Assessment Purposes Only
Not a Boundary Survey
Not To Be Used For
Conveyances

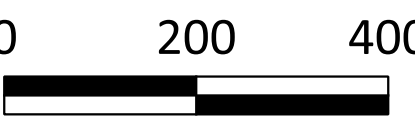

prepared by:
Roderick H. Craib, Jr.
Professional Land Surveyor # 1191
P.O. Box 101
167 Fox Hill Road
Walpole, ME 04573

Revisions dated April 1, 2025
Maps printed June 2, 2025

Map 24



Property Map
South Bristol
Maine



Scale:
1" = 200 ft.

Legend

- Parcels
- This Map
 - Adjacent Maps
 - Private Roads
 - Public Roads
 - easements
 - Subparcel lines
 - 911_Roads
 - Secondary
 - Local
 - Private
 - Streams
 - NWI_Wetlands
 - Fresh Water Bodies
 - Intertidal Flats and Ledges
 - Tidal Waters

Source Documents:

South Bristol Property Maps by James W. Sewall Co. and updated through 2014 by Maine Coast Surveying.

Digital Property Maps prepared by Maine Coast Surveying in 2014 and updated through 2016.

Digital Property Map updates by Maine Coast Surveying & Flood Consulting 2017 & 2018.

Digital Property Map updates by Roderick H. Craib, Jr. (PLS 1191) 2019 - 2024.

Maine Office of Geographic Information Systems digital data layers include:

High resolution digital orthophotographs produced from aerial photos collected in the Spring of 2013 and 2018.

Road Type contains Next Generation 9-1-1 road centerline and road name data last updated February 3, 2025.

Streams depicts single line streams of Maine from USGS 1:24,000 scale quadrangles.

Wetlands (NWI) contains USFW National Wetland Inventory polygon data for Maine at 1:24,000 scale.

The tidal shore was developed from two foot contours derived from 2010 - 2011 Lidar data courtesy of the USGS and the Maine Office of GIS.

This revision is based only on plans, deeds and other data supplied by the Town of South Bristol.

Owner's names may be abbreviated, simplified, or omitted to save space. See South Bristol Tax Records for complete names.

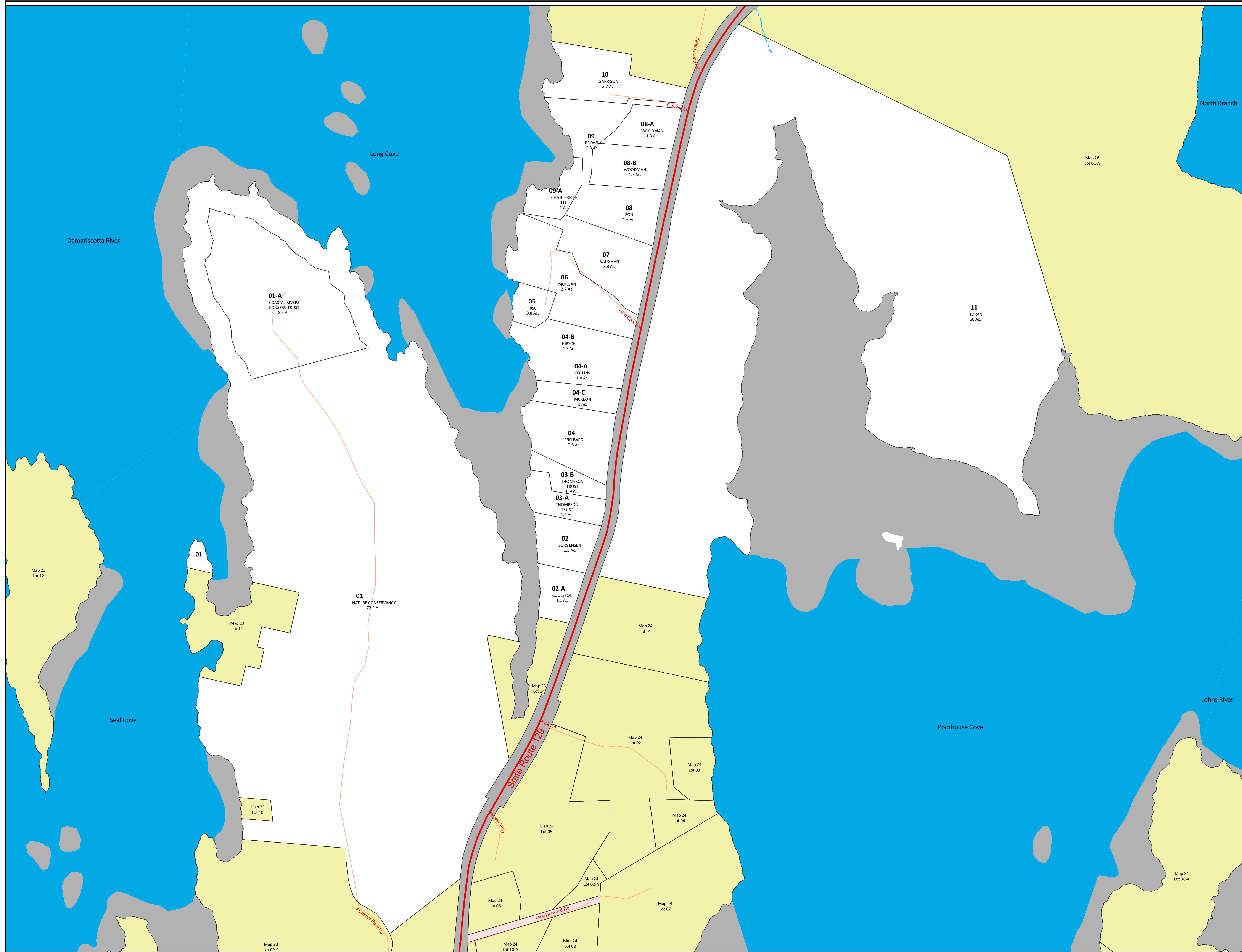
The dimensions and areas shown were derived from this map for assessment purposes only. They may be different from previous tax maps, deeds, or surveys.

For Assessment Purposes Only
Not a Boundary Survey
Not To Be Used For
Conveyances

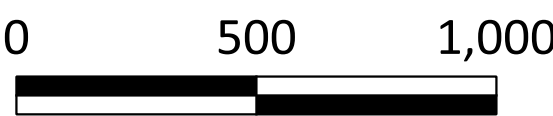
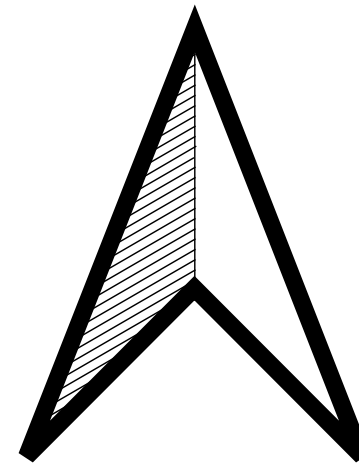
prepared by:
Roderick H. Craib, Jr.
Professional Land Surveyor # 1191
P.O. Box 101
167 Fox Hill Road
Walpole, ME 04573

Revisions dated April 1, 2025
Maps printed June 2, 2025

Map 25



Property Map
South Bristol
Maine



Scale:
1" = 400 ft.

Legend

- Parcels
- This Map
 - Adjacent Maps
 - Private Roads
 - Public Roads
 - esacements
 - Subparcel lines
 - 911_Roads
 - Secondary
 - Local
 - Private
 - Streams
 - NWI_Wetlands
 - Fresh Water Bodies
 - Intertidal Flats and Ledges
 - Tidal Waters

Source Documents:

South Bristol Property Maps by James W. Sewall Co. and updated through 2014 by Maine Coast Surveying.

Digital Property Maps prepared by Maine Coast Surveying in 2014 and updated through 2016.

Digital Property Map updates by Maine Coast Surveying & Flood Consulting 2017 & 2018.

Digital Property Map updates by Roderick H. Craib, Jr. (PLS 1191) 2019 - 2024.

Maine Office of Geographic Information Systems digital data layers include:

High resolution digital orthophotographs produced from aerial photos collected in the Spring of 2013 and 2018.

Road Type contains Next Generation 9-1-1 road centerline and road name data last updated February 3, 2025.

Streams depicts single line streams of Maine from USGS 1:24,000 scale quadrangles.

Wetlands (NWI) contains USFW National Wetland Inventory polygon data for Maine at 1:24,000 scale.

The tidal shore was developed from two foot contours derived from 2010 -2011 Lidar data courtesy of the USGS and the Maine Office of GIS.

This revision is based only on plans, deeds and other data supplied by the Town of South Bristol.

Owner's names may be abbreviated, simplified, or omitted to save space. See South Bristol Tax Records for complete names.

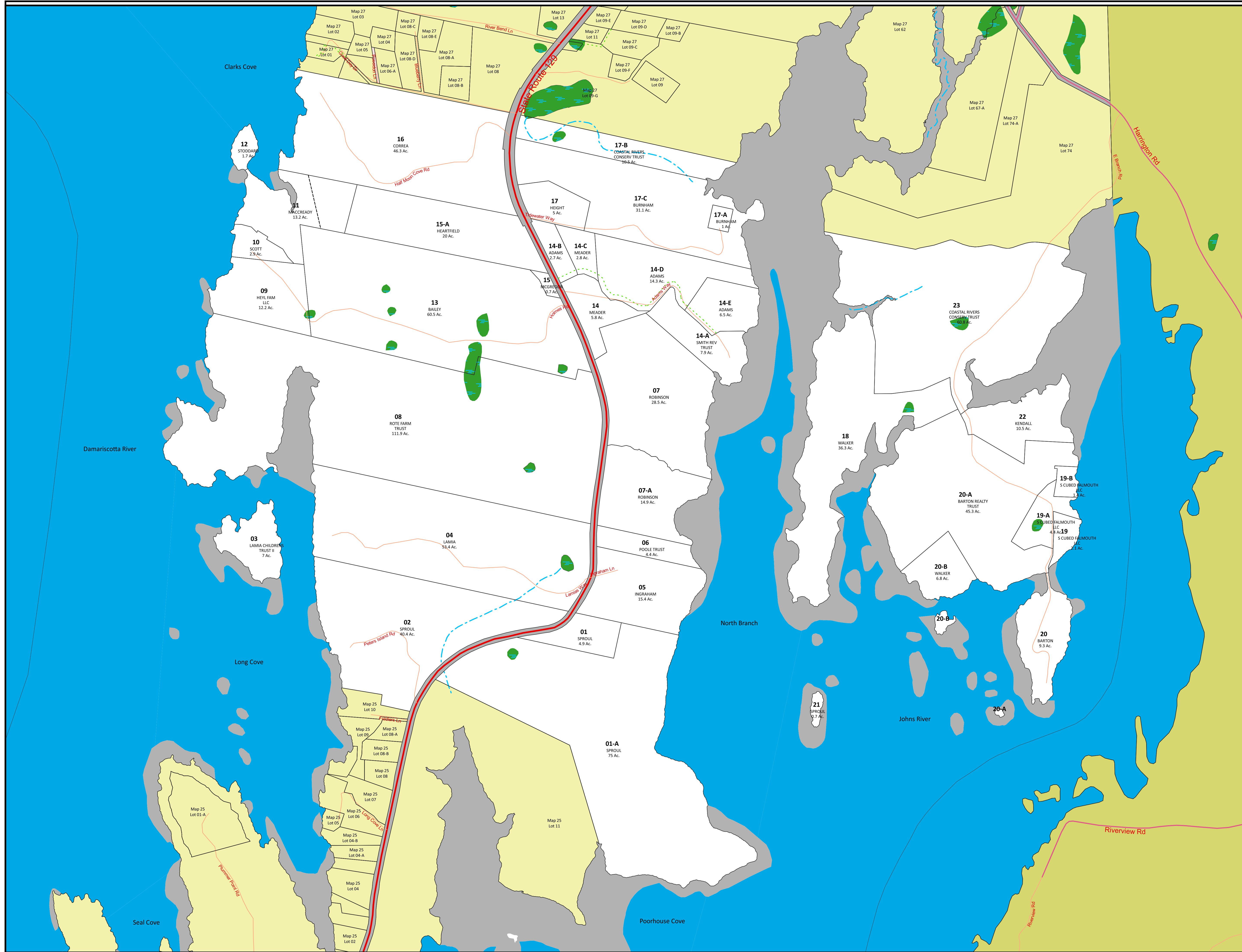
The dimensions and areas shown were derived from this map for assessment purposes only. They may be different from previous tax maps, deeds, or surveys.

For Assessment Purposes Only
Not a Boundary Survey
Not To Be Used For
Conveyances

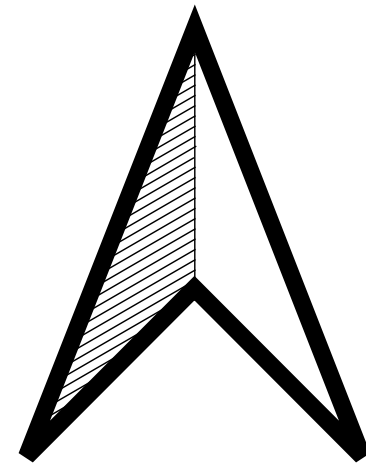
prepared by:
Roderick H. Craib, Jr.
Professional Land Surveyor # 1191
P.O. Box 101
167 Fox Hill Road
Walpole, ME 04573

Revisions dated April 1, 2025
Maps printed June 2, 2025

Map 26



Property Map
South Bristol
Maine



0 500 1,000

Scale:
1" = 400 ft.

Legend

Parcels

- This Map
- Adjacent Maps
- Private Roads
- Public Roads
- easements
- Subparcel lines
- 911_Roads
- Secondary
- Local
- Private
- Streams
- NWI_Wetlands
- Fresh Water Bodies
- Intertidal Flats and Ledges
- Tidal Waters

Source Documents:

South Bristol Property Maps by James W. Sewall Co. and updated through 2014 by Maine Coast Surveying.

Digital Property Maps prepared by Maine Coast Surveying in 2014 and updated through 2016.

Digital Property Map updates by Maine Coast Surveying & Flood Consulting 2017 & 2018.

Digital Property Map updates by Roderick H. Craib, Jr. (PLS 1191) 2019 - 2024.

Maine Office of Geographic Information Systems digital data layers include:

High resolution digital orthophotographs produced from aerial photos collected in the Spring of 2013 and 2018.

Road Type contains Next Generation 9-1-1 road centerline and road name data last updated February 3, 2025.

Streams depicts single line streams of Maine from USGS 1:24,000 scale quadrangles.

Wetlands (NWI) contains USFW National Wetland Inventory polygon data for Maine at 1:24,000 scale.

The tidal shore was developed from two foot contours derived from 2010 - 2011 Lidar data courtesy of the USGS and the Maine Office of GIS.

This revision is based only on plans, deeds and other data supplied by the Town of South Bristol.

Owner's names may be abbreviated, simplified, or omitted to save space. See South Bristol Tax Records for complete names.

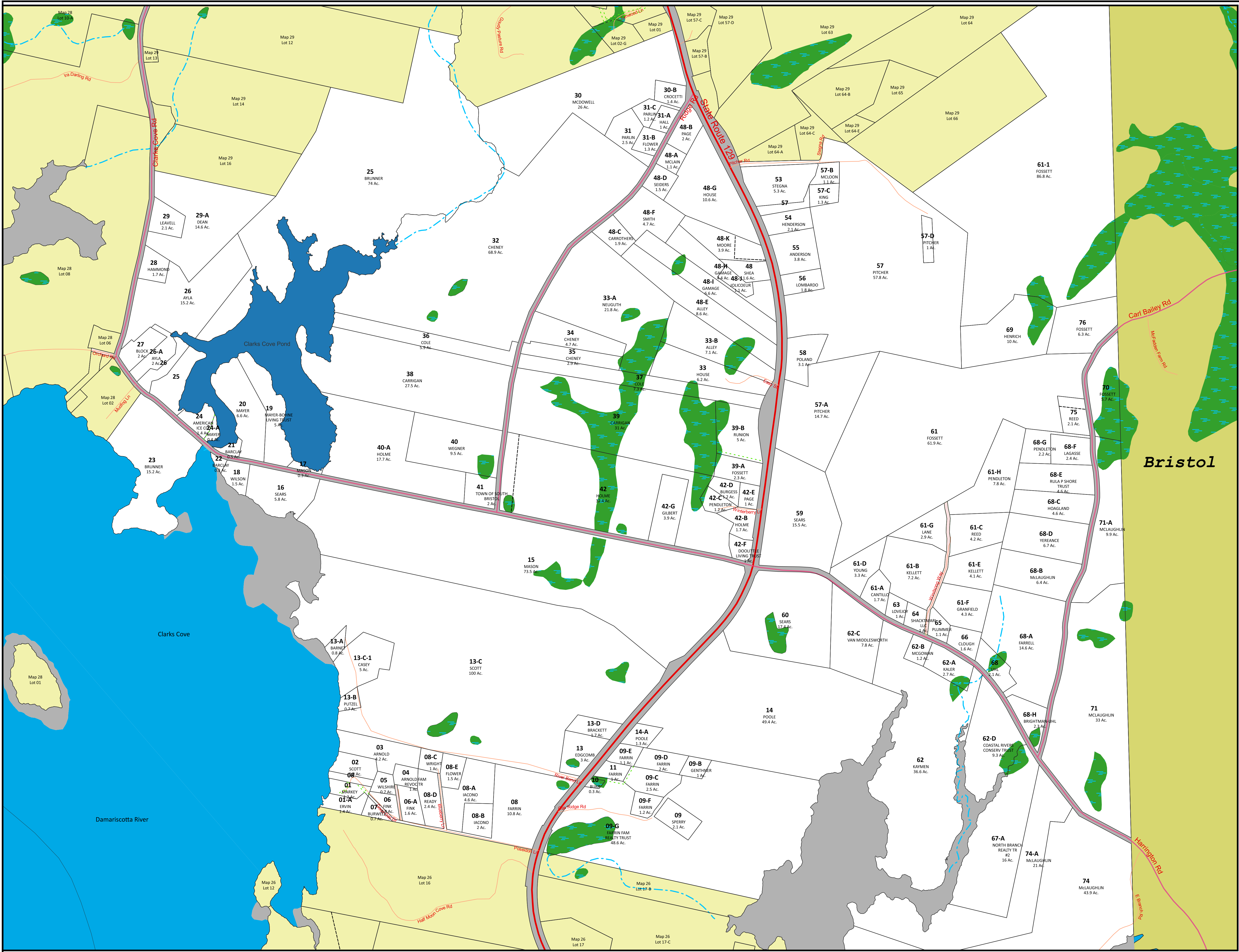
The dimensions and areas shown were derived from this map for assessment purposes only. They may be different from previous tax maps, deeds, or surveys.

For Assessment Purposes Only
Not a Boundary Survey
Not To Be Used For
Conveyances

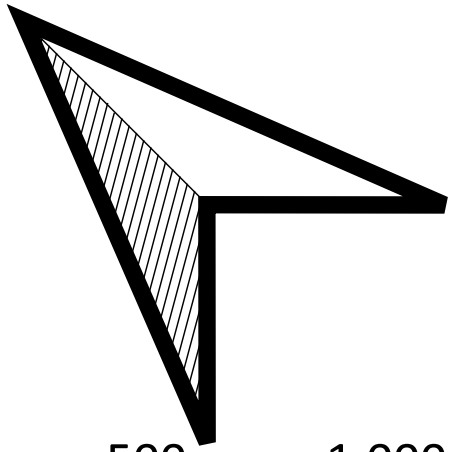
prepared by:
Roderick H. Craib, Jr.
Professional Land Surveyor # 1191
P.O. Box 101
167 Fox Hill Road
Walpole, ME 04573

Revisions dated April 1, 2025
Maps printed June 2, 2025

Map 27



Property Map
South Bristol
Maine



0 500 1,000

Scale:
1" = 400 ft.

Legend

Parcels

- This Map
- Adjacent Maps
- Private Roads
- Public Roads
- easements
- Subparcel lines
- 911_Roads
- Secondary
- Local
- Private
- Streams
- NWI_Wetlands
- Fresh Water Bodies
- Intertidal Flats and Ledges
- Tidal Waters

Source Documents:

South Bristol Property Maps by James W. Sewall Co. and updated through 2014 by Maine Coast Surveying.

Digital Property Maps prepared by Maine Coast Surveying in 2014 and updated through 2016.

Digital Property Map updates by Maine Coast Surveying & Flood Consulting 2017 & 2018.

Digital Property Map updates by Roderick H. Craib, Jr. (PLS 1191) 2019 - 2024.

Maine Office of Geographic Information Systems digital data layers include:

High resolution digital orthophotographs produced from aerial photos collected in the Spring of 2013 and 2018.

Road Type contains Next Generation 9-1-1 road centerline and road name data last updated February 3, 2025.

Streams depicts single line streams of Maine from USGS 1:24,000 scale quadrangles.

Wetlands (NWI) contains USFW National Wetland Inventory polygon data for Maine at 1:24,000 scale.

The tidal shore was developed from two foot contours derived from 2010 -2011 Lidar data courtesy of the USGS and the Maine Office of GIS.

This revision is based only on plans, deeds and other data supplied by the Town of South Bristol.

Owner's names may be abbreviated, simplified, or omitted to save space. See South Bristol Tax Records for complete names.

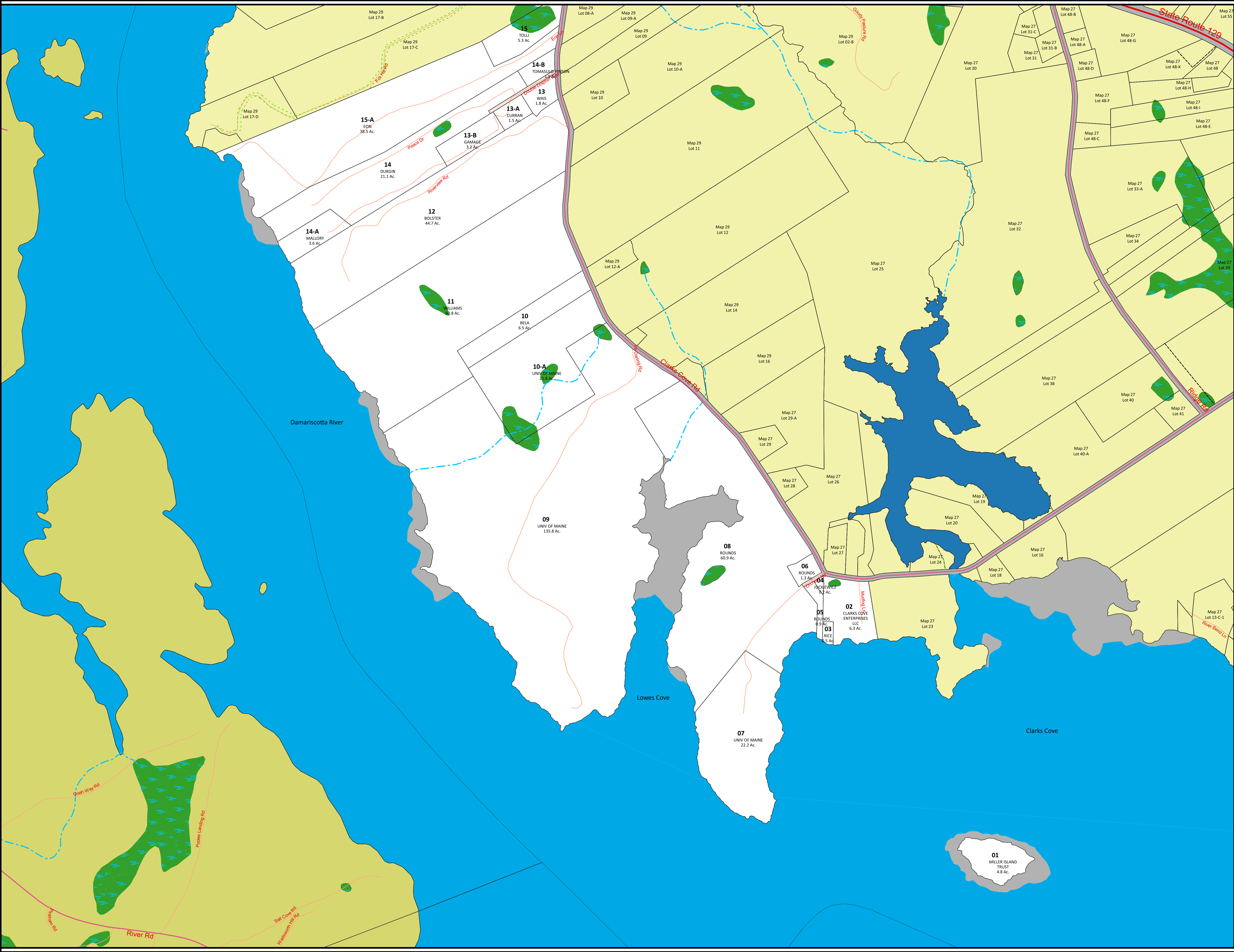
The dimensions and areas shown were derived from this map for assessment purposes only. They may be different from previous tax maps, deeds, or surveys.

For Assessment Purposes Only
Not a Boundary Survey
Not To Be Used For
Conveyances

prepared by:
Roderick H. Craib, Jr.
Professional Land Surveyor # 1191
P.O. Box 101
167 Fox Hill Road
Walpole, ME 04573

Revisions dated April 1, 2025
Maps printed June 2, 2025

Map 28



Scale:
1" = 400 ft.

Parcels

- This Map
 Adjacent Maps
 Private Roads
 Public Roads
 easements
 Subparcel lines
 911 Roads
 Secondary
 Local
 Private
 Streams
 NWI Wetlands
 Fresh Water Bodies
 Intertidal Flats and Ledges
 Tidal Waters

South Bristol Property Maps by James W. Sewall Co. and updated through 2014 by Maine Coast Surveying.

Digital Property Maps prepared by Maine Coast Surveying
2014 and updated through 2016.

Digital Property Map updates by Maine Coast Surveying & Flood Consulting 2017 & 2018.

Digital Property Map updates by Roderick H. Craib, Jr. (PL 1191) 2019 - 2024.

Maine Office of Geographic Information Systems digital data layers include:

High resolution digital orthophotographs produced from aerial photos collected in the Spring of 2013 and 2018.

Road Type contains Next Generation 9-1-1 road centerline and road name data last updated February 3, 2025.

Streams depicts single line streams of Maine from USGS 1:24,000 scale quadrangles.

Wetlands (NWI) contains USFW National Wetland Inventory polygon data for Maine at 1:24,000 scale.

The tidal shore was developed from two foot contours derived from 2010 -2011 Lidar data courtesy of the USGS the Maine Office of GIS.

This revision is based only on plans, deeds and other data supplied by the Town of South Bristol.

Owner's names may be abbreviated, simplified, or omitted to save space. See South Bristol Tax Records for complete names.

The dimensions and areas shown were derived from this map for assessment purposes only. They may be different from previous tax maps, deeds, or surveys.

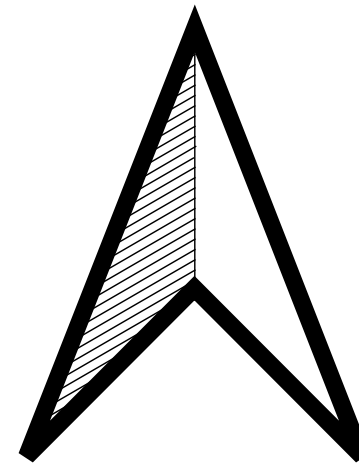
For Assessment Purposes Only
Not a Boundary Survey
Not To Be Used For
Conveyances

prepared by:
Roderick H. Craib, Jr.
Professional Land Surveyor # 1191
P.O. Box 101
167 Fox Hill Road
Walpole, ME 04573

Revisions dated April 1, 2025
Maps printed June 2, 2025

Map 29

Property Map
South Bristol
Maine



0 500 1,000

Scale:
1" = 400 ft.

Legend

- Parcels
- This Map
 - Adjacent Maps
 - Private Roads
 - Public Roads
 - Easements
 - Subparcel lines
 - 911_Roads
 - Secondary
 - Local
 - Private
 - Streams
 - NWI_Wetlands
 - Fresh Water Bodies
 - Intertidal Flats and Ledges
 - Tidal Waters

Source Documents:

South Bristol Property Maps by James W. Sewall Co. and updated through 2014 by Maine Coast Surveying.

Digital Property Maps prepared by Maine Coast Surveying in 2014 and updated through 2016.

Digital Property Map updates by Maine Coast Surveying & Flood Consulting 2017 & 2018.

Digital Property Map updates by Roderick H. Craib, Jr. (PLS 1191) 2019 - 2024.

Maine Office of Geographic Information Systems digital data layers include:

High resolution digital orthophotographs produced from aerial photos collected in the Spring of 2013 and 2018.

Road Type contains Next Generation 9-1-1 road centerline and road name data last updated February 3, 2025.

Streams depicts single line streams of Maine from USGS 1:24,000 scale quadrangles.

Wetlands (NWI) contains USFW National Wetland Inventory polygon data for Maine at 1:24,000 scale.

The tidal shore was developed from two foot contours derived from 2010 - 2011 Lidar data courtesy of the USGS and the Maine Office of GIS.

This revision is based only on plans, deeds and other data supplied by the Town of South Bristol.

Owner's names may be abbreviated, simplified, or omitted to save space. See South Bristol Tax Records for complete names.

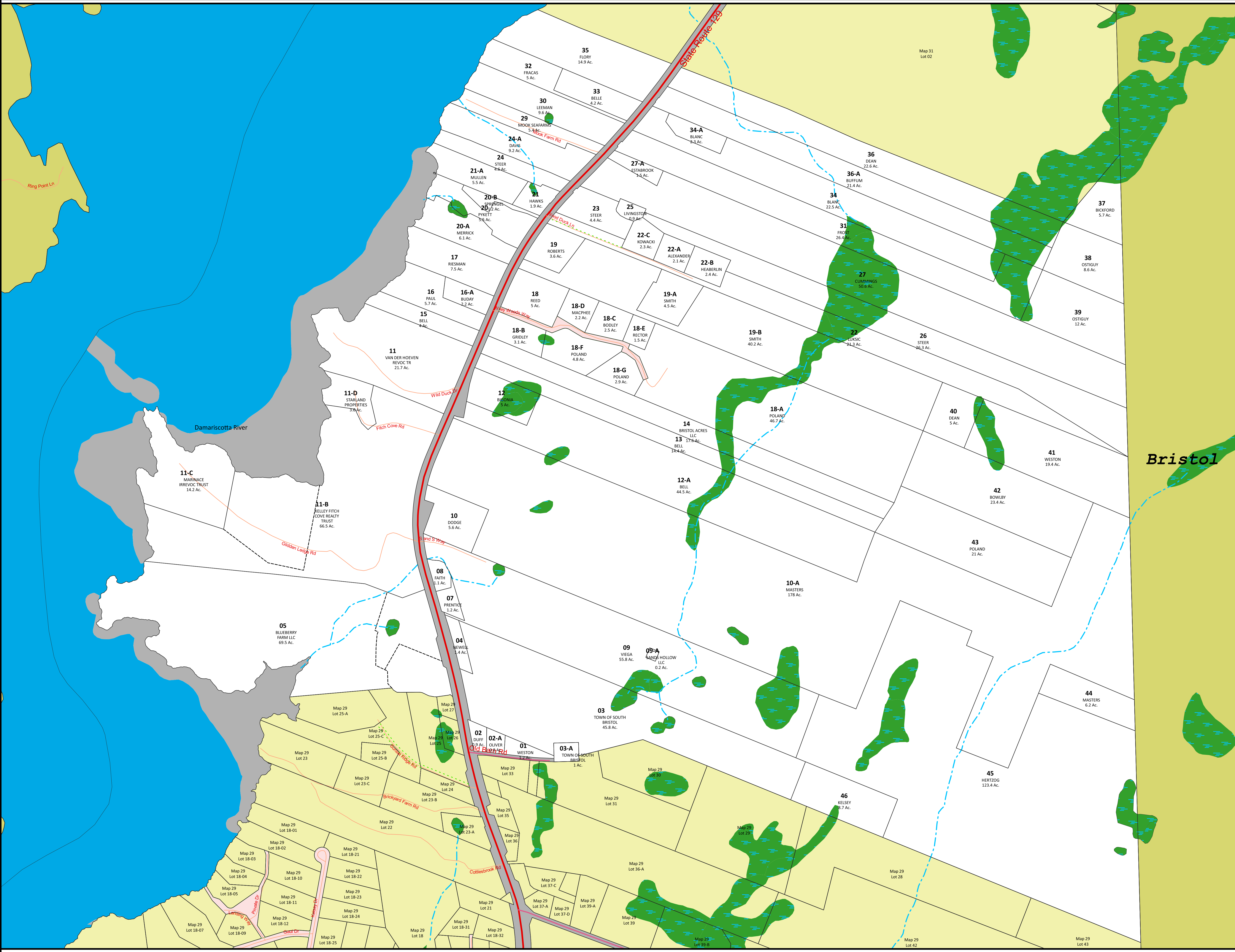
The dimensions and areas shown were derived from this map for assessment purposes only. They may be different from previous tax maps, deeds, or surveys.

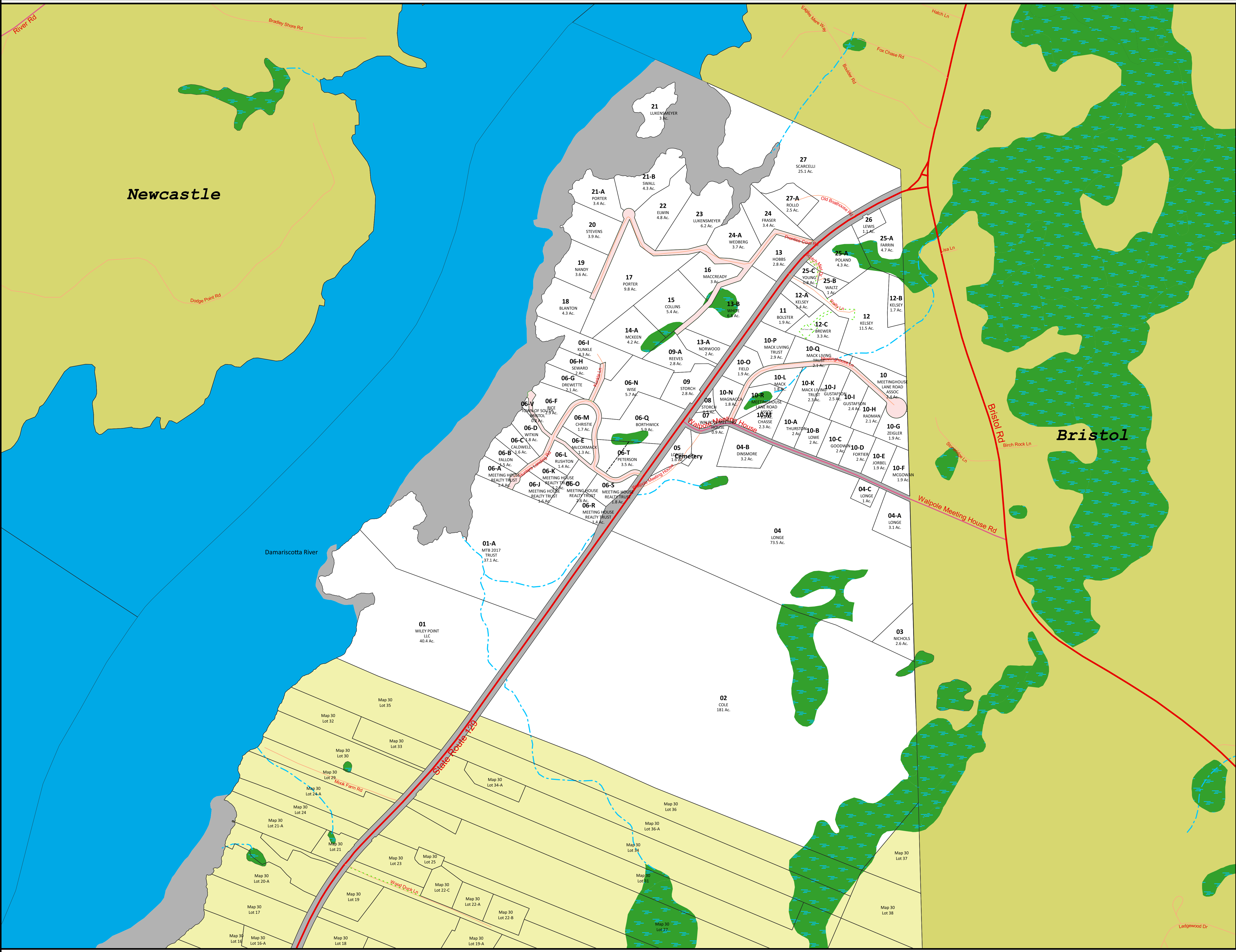
For Assessment Purposes Only
Not a Boundary Survey
Not To Be Used For
Conveyances

prepared by:
Roderick H. Craib, Jr.
Professional Land Surveyor # 1191
P.O. Box 101
167 Fox Hill Road
Walpole, ME 04573

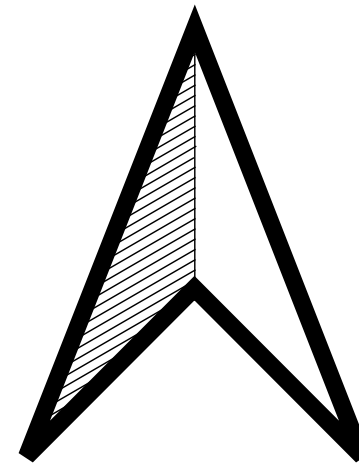
Revisions dated April 1, 2025
Maps printed June 2, 2025

Map 30





Property Map
South Bristol
Maine



0 500 1,000

Scale:
1" = 400 ft.

Legend

- Parcels
- This Map
 - Adjacent Maps
 - Private Roads
 - Public Roads
 - Easements
 - Subparcel lines
 - 911_Roads
 - Secondary
 - Local
 - Private
 - Streams
 - NWI_Wetlands
 - Fresh Water Bodies
 - Intertidal Flats and Ledges
 - Tidal Waters

Source Documents:

South Bristol Property Maps by James W. Sewall Co. and updated through 2014 by Maine Coast Surveying.

Digital Property Maps prepared by Maine Coast Surveying in 2014 and updated through 2016.

Digital Property Map updates by Maine Coast Surveying & Flood Consulting 2017 & 2018.

Digital Property Map updates by Roderick H. Craib, Jr. (PLS 1191) 2019 - 2024.

Maine Office of Geographic Information Systems digital data layers include:

High resolution digital orthophotographs produced from aerial photos collected in the Spring of 2013 and 2018.

Road Type contains Next Generation 9-1-1 road centerline and road name data last updated February 3, 2025.

Streams depicts single line streams of Maine from USGS 1:24,000 scale quadrangles.

Wetlands (NWI) contains USFW National Wetland Inventory polygon data for Maine at 1:24,000 scale.

The tidal shore was developed from two foot contours derived from 2010 - 2011 Lidar data courtesy of the USGS and the Maine Office of GIS.

This revision is based only on plans, deeds and other data supplied by the Town of South Bristol.

Owner's names may be abbreviated, simplified, or omitted to save space. See South Bristol Tax Records for complete names.

The dimensions and areas shown were derived from this map for assessment purposes only. They may be different from previous tax maps, deeds, or surveys.

For Assessment Purposes Only
Not a Boundary Survey
Not To Be Used For
Conveyances

prepared by:
Roderick H. Craib, Jr.
Professional Land Surveyor # 1191
P.O. Box 101
167 Fox Hill Road
Walpole, ME 04573

Revisions dated April 1, 2025
Maps printed June 2, 2025

Map 31